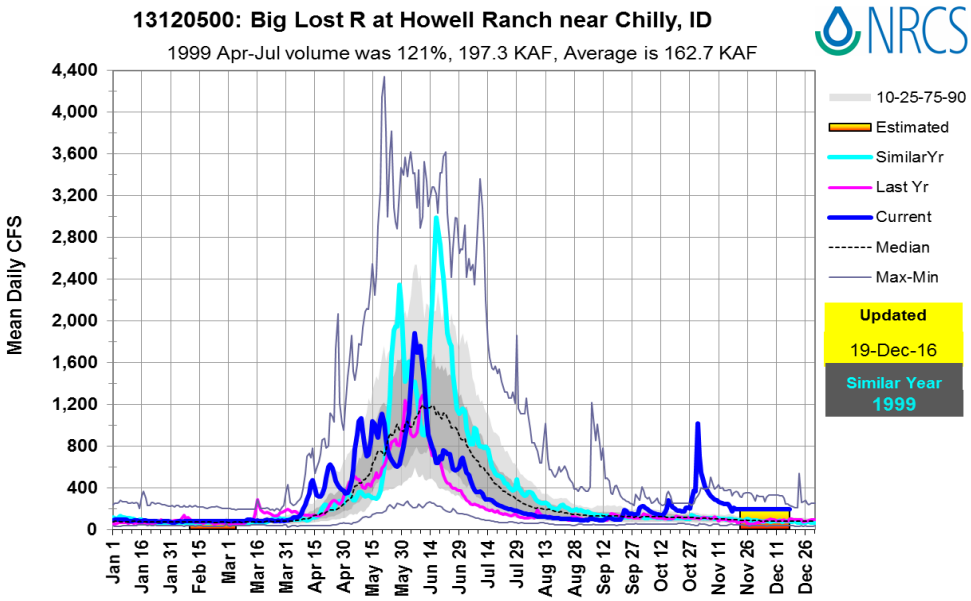
13120500: Big Lost R at Howell Ranch near Chilly, ID
1999 Apr-Jul volume was 121%, 197.3 KAF, Average is 162.7 KAF
NRCS
Mean Daily CFS
4,400
4,000
3,600
3,200
2,800
2,400
2,000
1,600
1,200
800
400
0
Jan 1
Jan 16
Jan 31
Feb 15
Mar 1
Mar 16
Mar 31
Apr 15
Apr 30
May 15
May 30
Jun 14
Jun 29
Jul 14
Jul 29
Aug 13
Aug 28
Sep 12
Sep 27
Oct 12
Oct 27
Nov 11
Nov 26
Dec 11
Dec 26
10-25-75-90
Estimated
SimilarYr
Last Yr
Current
Median
Max-Min
Updated
19-Dec-16
Similar Year
1999

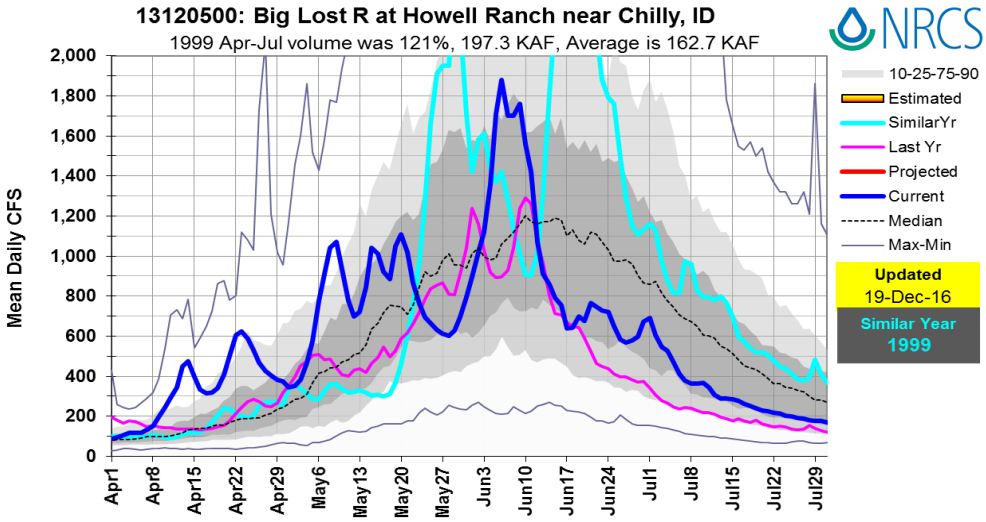
13120500: Big Lost R at Howell Ranch near Chilly, ID
1999 Apr-Jul volume was 121%, 197.3 KAF, Average is 162.7 KAF
NRCS
Mean Daily CFS
2,000
1,800
1,600
1,400
1,200
1,000
800
600
400
200
0
Apr1
Apr8
Apr15
Apr22
Apr29
May6
May13
May20
May27
Jun3
Jun10
Jun17
Jun24
Jul1
Jul8
Jul15
Jul22
Jul29
10-25-75-90
Estimated
SimilarYr
Last Yr
Projected
Current
Median
Max-Min
Updated
19-Dec-16
Similar Year
1999

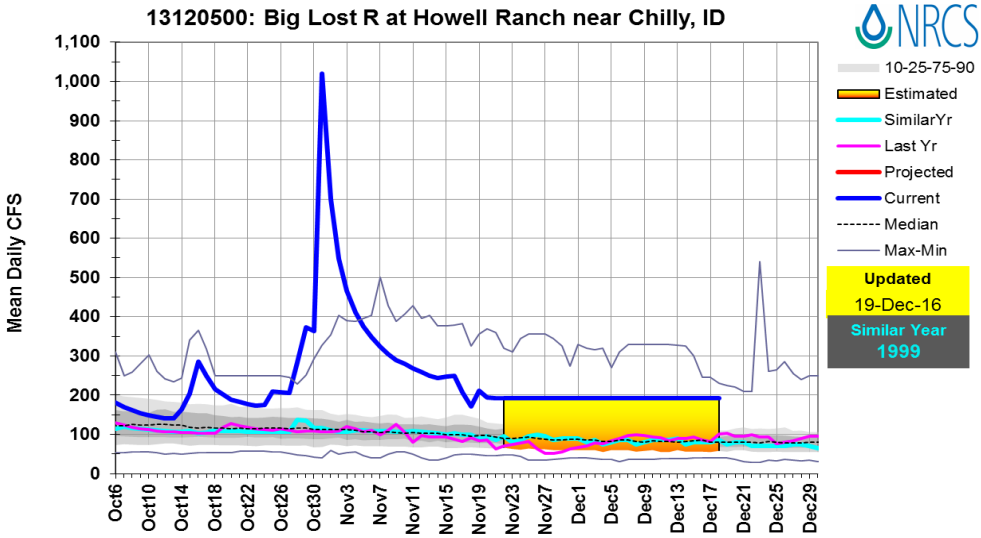
13120500: Big Lost R at Howell Ranch near Chilly, ID
NRCS
Mean Daily CFS
1,100
1,000
900
800
700
600
500
400
300
200
100
0
Oct6
Oct10
Oct14
Oct18
Oct22
Oct26
Oct30
Nov3
Nov7
Nov11
Nov15
Nov19
Nov23
Nov27
Dec1
Dec5
Dec9
Dec13
Dec17
Dec21
Dec25
Dec29
10-25-75-90
Estimated
SimilarYr
Last Yr
Projected
Current
Median
Max-Min
Updated
19-Dec-16
Similar Year
1999

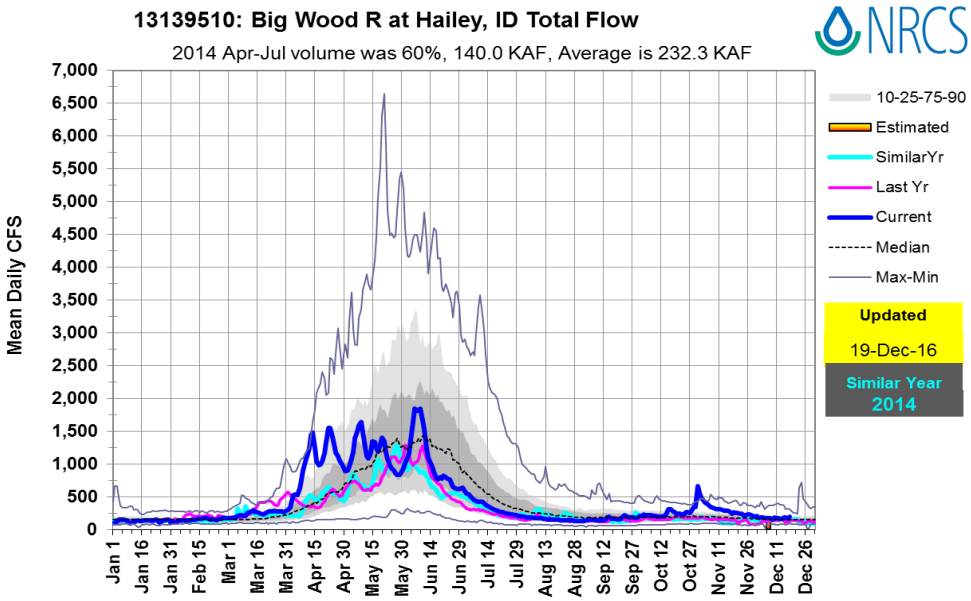
13139510: Big Wood R at Hailey, ID Total Flow
2014 Apr-Jul volume was 60%, 140.0 KAF, Average is 232.3 KAF
NRCS
Mean Daily CFS
7,000
6,500
6,000
5,500
5,000
4,500
4,000
3,500
3,000
2,500
2,000
1,500
1,000
500
0
Jan 1
Jan 16
Jan 31
Feb 15
Mar 1
Mar 16
Mar 31
Apr 15
Apr 30
May 15
May 30
Jun 14
Jun 29
Jul 14
Jul 29
Aug 13
Aug 28
Sep 12
Sep 27
Oct 12
Oct 27
Nov 11
Nov 26
Dec 11
Dec 26
10-25-75-90
Estimated
SimilarYr
Last Yr
Current
Median
Max-Min
Updated
19-Dec-16
Similar Year
2014

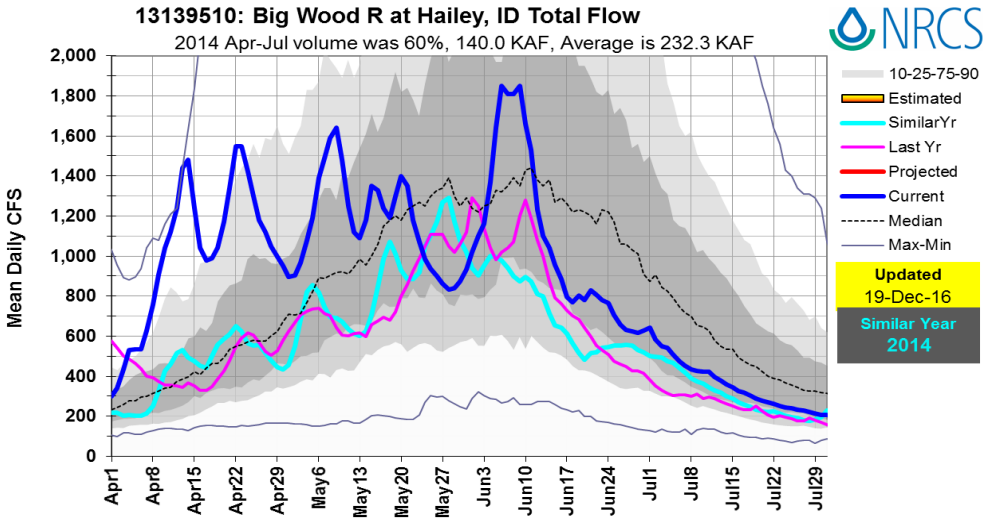
13139510: Big Wood R at Hailey, ID Total Flow
2014 Apr-Jul volume was 60%, 140.0 KAF, Average is 232.3 KAF
NRCS
Mean Daily CFS
2,000
1,800
1,600
1,400
1,200
1,000
800
600
400
200
0
Apr1
Apr8
Apr15
Apr22
Apr29
May6
May13
May20
May27
Jun3
Jun10
Jun17
Jun24
Jul1
Jul8
Jul15
Jul22
Jul29
10-25-75-90
Estimated
SimilarYr
Last Yr
Projected
Current
Median
Max-Min
Updated
19-Dec-16
Similar Year
2014

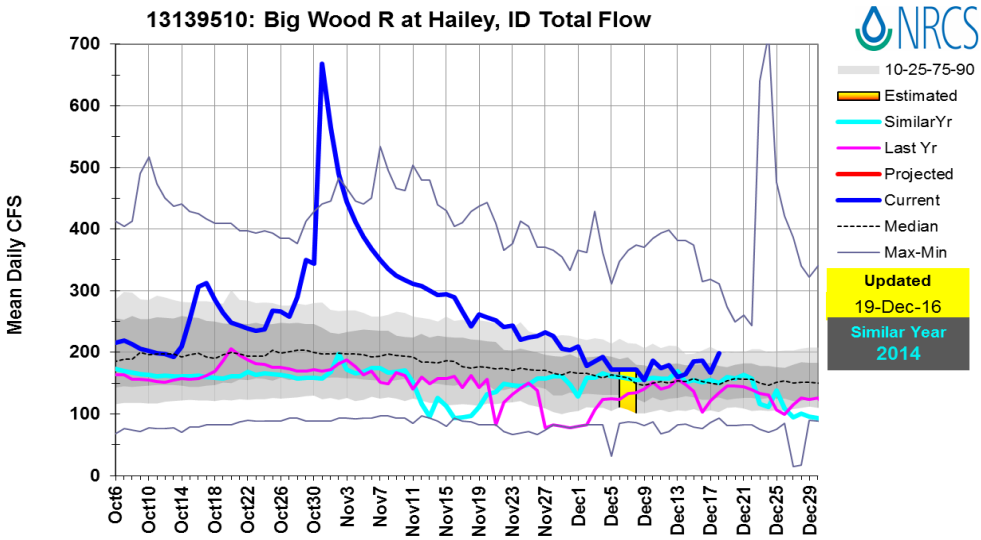
13139510: Big Wood R at Hailey, ID Total Flow
NRCS
Mean Daily CFS
700
600
500
400
300
200
100
0
Oct6
Oct10
Oct14
Oct18
Oct22
Oct26
Oct30
Nov3
Nov7
Nov11
Nov15
Nov19
Nov23
Nov27
Dec1
Dec5
Dec9
Dec13
Dec17
Dec21
Dec25
Dec29
10-25-75-90
Estimated
SimilarYr
Last Yr
Projected
Current
Median
Max-Min
Updated
19-Dec-16
Similar Year
2014

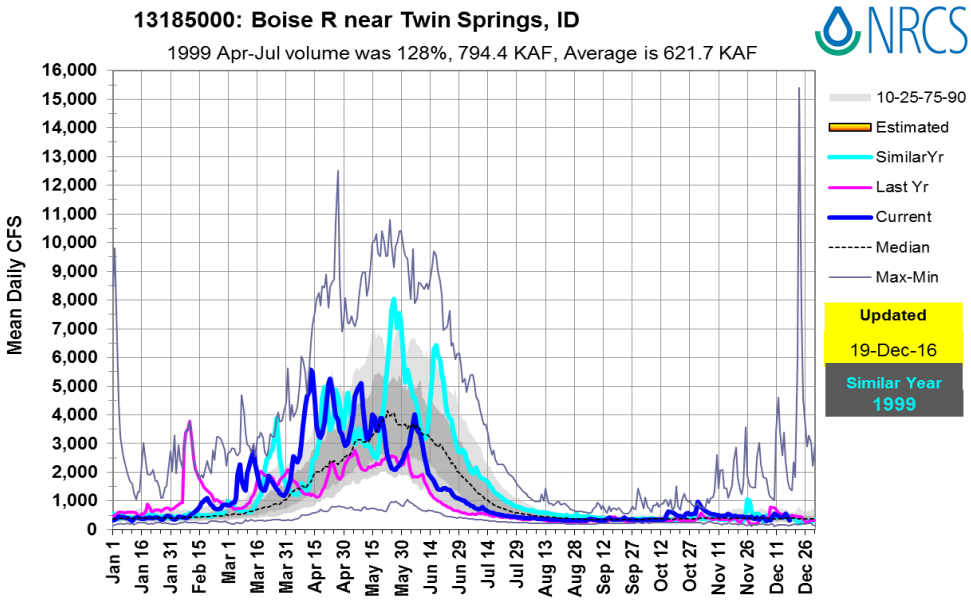
13185000: Boise R near Twin Springs, ID
1999 Apr-Jul volume was 128%, 794.4 KAF, Average is 621.7 KAF
NRCS
Mean Daily CFS
16,000
15,000
14,000
13,000
12,000
11,000
10,000
9,000
8,000
7,000
6,000
5,000
4,000
3,000
2,000
1,000
0
Jan 1
Jan 16
Jan 31
Feb 15
Mar 1
Mar 16
Mar 31
Apr 15
Apr 30
May 15
May 30
Jun 14
Jun 29
Jul 14
Jul 29
Aug 13
Aug 28
Sep 12
Sep 27
Oct 12
Oct 27
Nov 11
Nov 26
Dec 11
Dec 26
10-25-75-90
Estimated
SimilarYr
Last Yr
Current
Median
Max-Min
Updated
19-Dec-16
Similar Year
1999

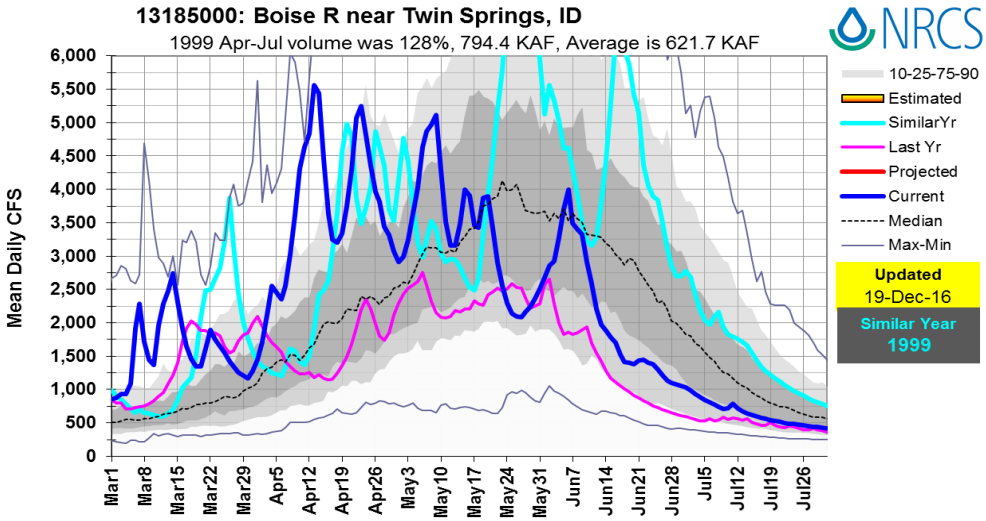
13185000: Boise R near Twin Springs, ID
1999 Apr-Jul volume was 128%, 794.4 KAF, Average is 621.7 KAF
NRCS
Mean Daily CFS
6,000
5,500
5,000
4,500
4,000
3,500
3,000
2,500
2,000
1,500
1,000
500
0
Mar1
Mar8
Mar15
Mar22
Mar29
Apr5
Apr12
Apr19
Apr26
May3
May10
May17
May24
May31
Jun7
Jun14
Jun21
Jun28
Jul5
Jul12
Jul19
Jul26
10-25-75-90
Estimated
SimilarYr
Last Yr
Projected
Current
Median
Max-Min
Updated
19-Dec-16
Similar Year
1999

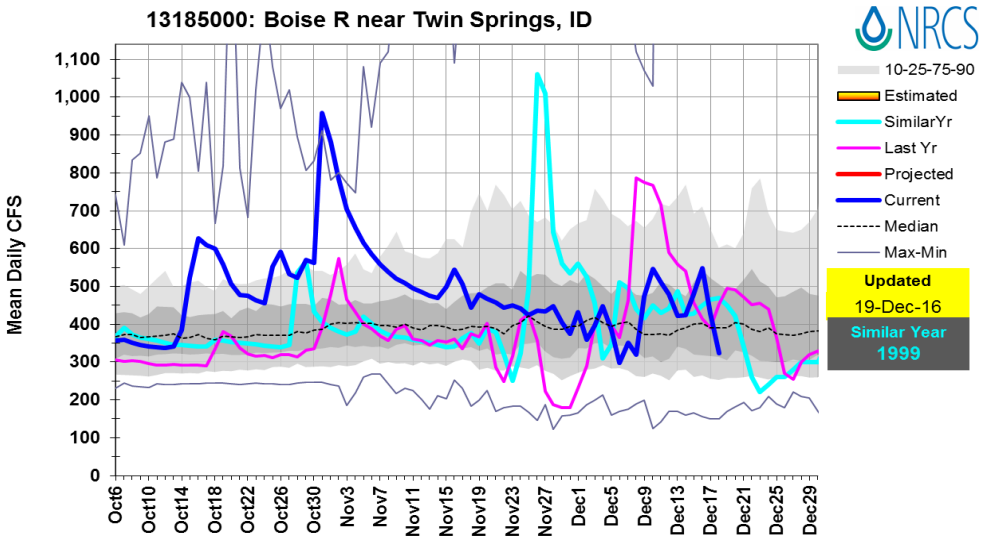
13185000: Boise R near Twin Springs, ID
NRCS
Mean Daily CFS
1,100
1,000
900
800
700
600
500
400
300
200
100
0
Oct6
Oct10
Oct14
Oct18
Oct22
Oct26
Oct30
Nov3
Nov7
Nov11
Nov15
Nov19
Nov23
Nov27
Dec1
Dec5
Dec9
Dec13
Dec17
Dec21
Dec25
Dec29
10-25-75-90
Estimated
SimilarYr
Last Yr
Projected
Current
Median
Max-Min
Updated
19-Dec-16
Similar Year
1999

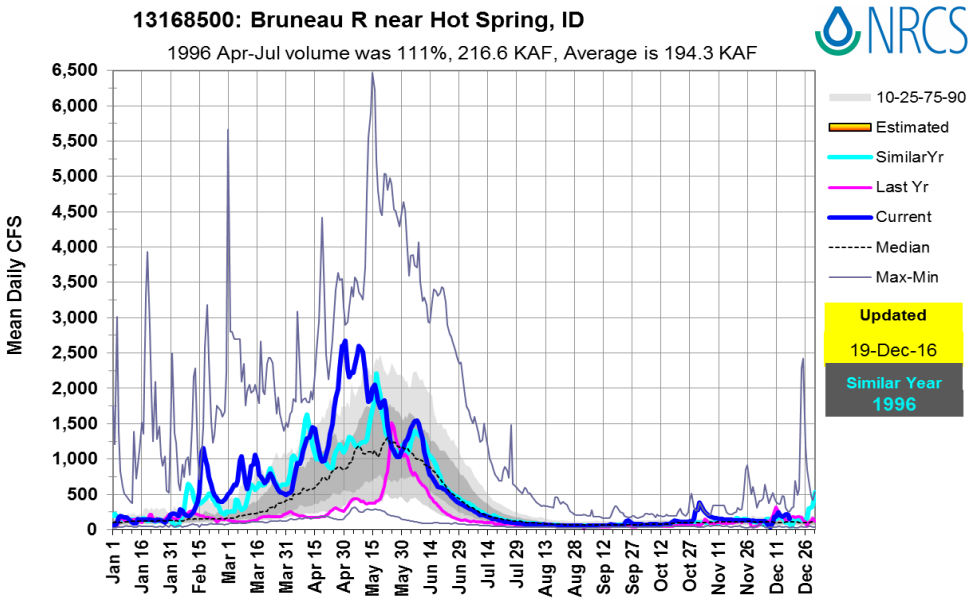
13168500: Bruneau R near Hot Spring, ID
1996 Apr-Jul volume was 111%, 216.6 KAF, Average is 194.3 KAF
NRCS
Mean Daily CFS
6,500
6,000
5,500
5,000
4,500
4,000
3,500
3,000
2,500
2,000
1,500
1,000
500
0
Jan 1
Jan 16
Jan 31
Feb 15
Mar 1
Mar 16
Mar 31
Apr 15
Apr 30
May 15
May 30
Jun 14
Jun 29
Jul 14
Jul 29
Aug 13
Aug 28
Sep 12
Sep 27
Oct 12
Oct 27
Nov 11
Nov 26
Dec 11
Dec 26
10-25-75-90
Estimated
SimilarYr
Last Yr
Current
Median
Max-Min
Updated
19-Dec-16
Similar Year
1996

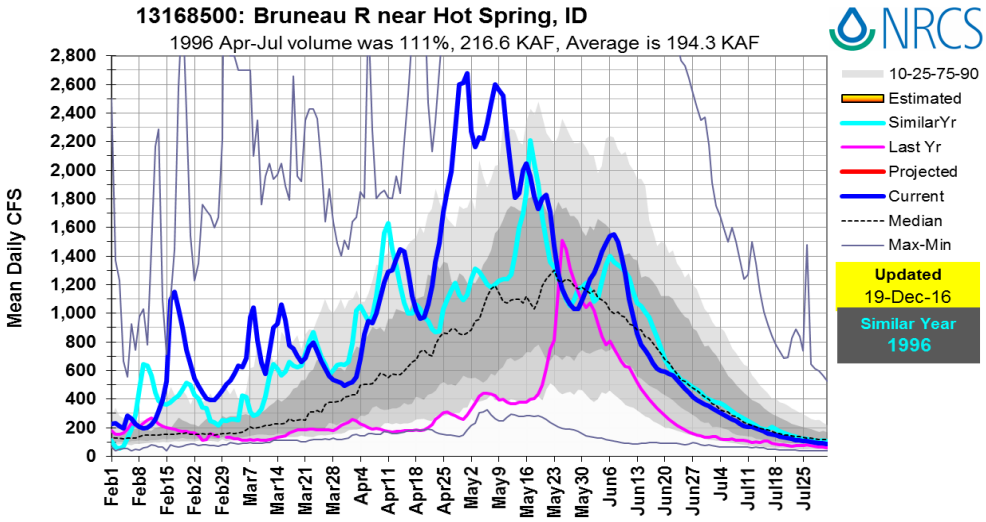
13168500: Bruneau R near Hot Spring, ID
1996 Apr-Jul volume was 111%, 216.6 KAF, Average is 194.3 KAF
NRCS
Mean Daily CFS
2,800
2,600
2,400
2,200
2,000
1,800
1,600
1,400
1,200
1,000
800
600
400
200
0
Feb1
Feb8
Feb15
Feb22
Feb29
Mar7
Mar14
Mar21
Mar28
Apr4
Apr11
Apr18
Apr25
May2
May9
May16
May23
May30
Jun6
Jun13
Jun20
Jun27
Jul4
Jul11
Jul18
Jul25
10-25-75-90
Estimated
SimilarYr
Last Yr
Projected
Current
Median
Max-Min
Updated
19-Dec-16
Similar Year
1996

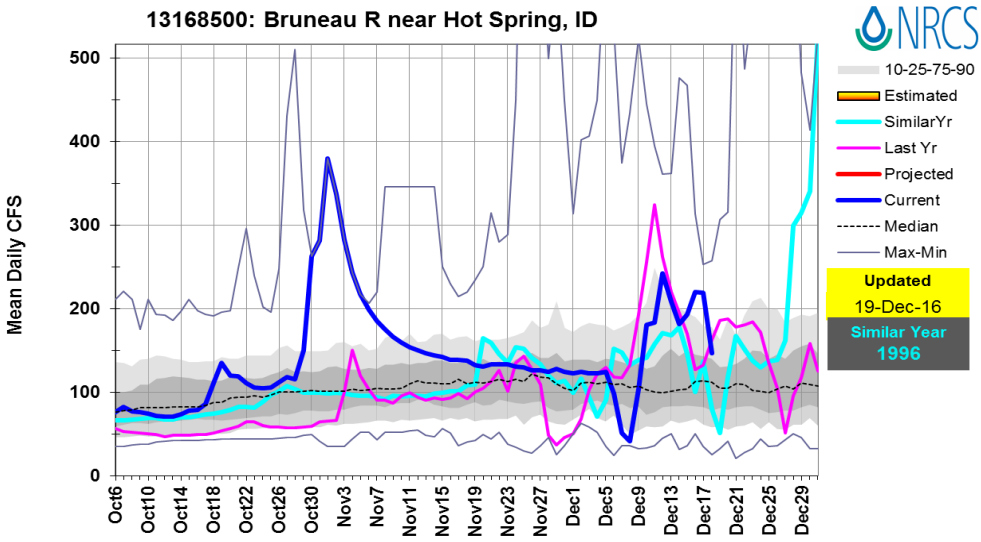
13168500: Bruneau R near Hot Spring, ID
NRCS
Mean Daily CFS
500
400
300
200
100
0
Oct6
Oct10
Oct14
Oct18
Oct22
Oct26
Oct30
Nov3
Nov7
Nov11
Nov15
Nov19
Nov23
Nov27
Dec1
Dec5
Dec9
Dec13
Dec17
Dec21
Dec25
Dec29
10-25-75-90
Estimated
SimilarYr
Last Yr
Projected
Current
Median
Max-Min
Updated
19-Dec-16
Similar Year
1996

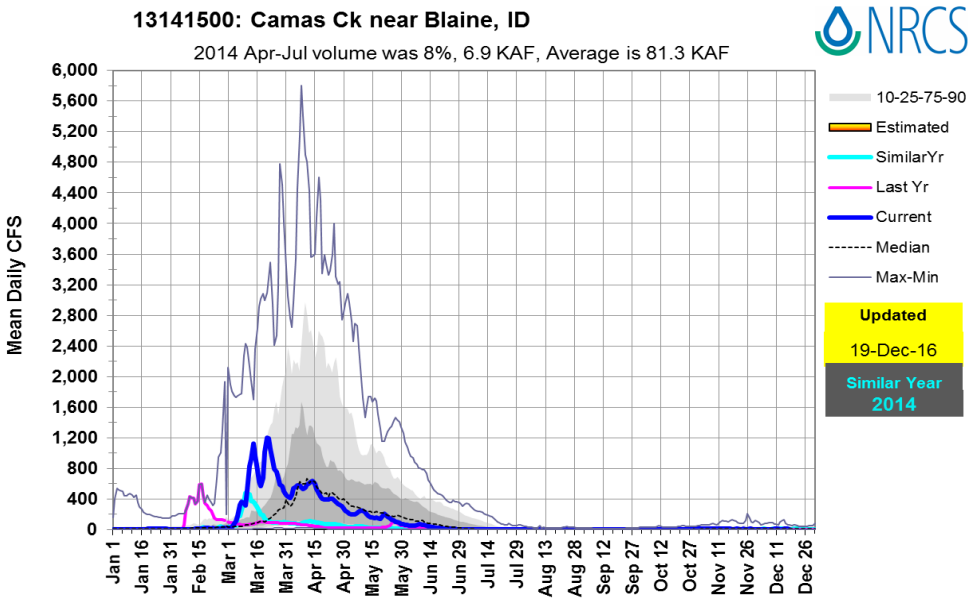
13141500: Camas Ck near Blaine, ID
2014 Apr-Jul volume was 8%, 6.9 KAF, Average is 81.3 KAF
NRCS
Mean Daily CFS
6,000
5,600
5,200
4,800
4,400
4,000
3,600
3,200
2,800
2,400
2,000
1,600
1,200
800
400
0
Jan 1
Jan 16
Jan 31
Feb 15
Mar 1
Mar 16
Mar 31
Apr 15
Apr 30
May 15
May 30
Jun 14
Jun 29
Jul 14
Jul 29
Aug 13
Aug 28
Sep 12
Sep 27
Oct 12
Oct 27
Nov 11
Nov 26
Dec 11
Dec 26
10-25-75-90
Estimated
SimilarYr
Last Yr
Current
Median
Max-Min
Updated
19-Dec-16
Similar Year
2014

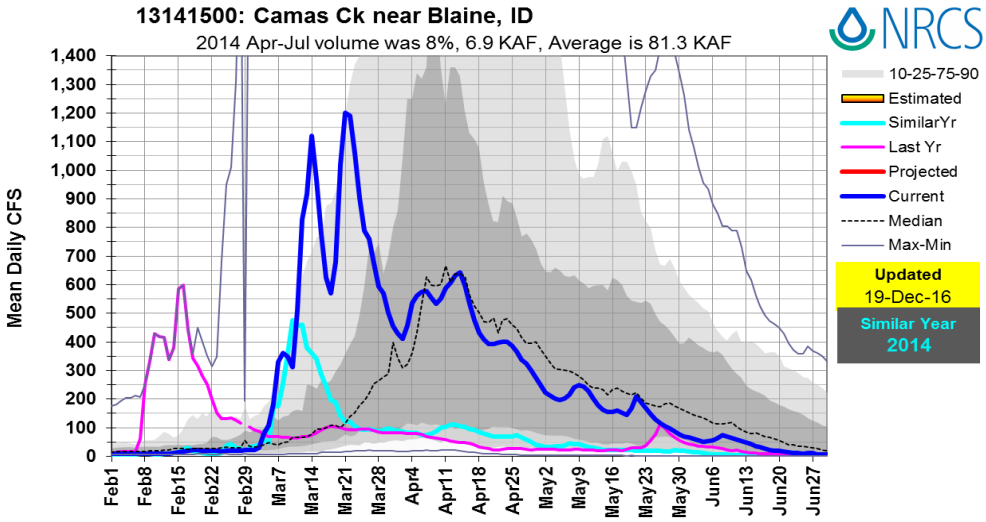
13141500: Camas Ck near Blaine, ID
2014 Apr-Jul volume was 8%, 6.9 KAF, Average is 81.3 KAF
NRCS
Mean Daily CFS
1,400
1,300
1,200
1,100
1,000
900
800
700
600
500
400
300
200
100
0
Feb1
Feb8
Feb15
Feb22
Feb29
Mar7
Mar14
Mar21
Mar28
Apr4
Apr11
Apr18
Apr25
May2
May9
May16
May23
May30
Jun6
Jun13
Jun20
Jun27
10-25-75-90
Estimated
SimilarYr
Last Yr
Projected
Current
Median
Max-Min
Updated
19-Dec-16
Similar Year
2014

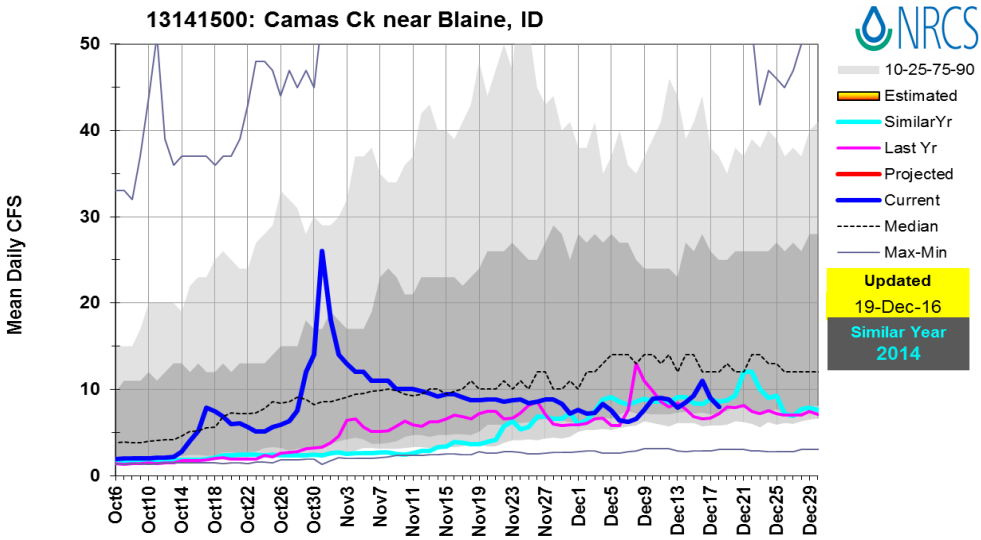
13141500: Camas Ck near Blaine, ID
NRCS
Mean Daily CFS
50
40
30
20
10
0
Oct6
Oct10
Oct14
Oct18
Oct22
Oct26
Oct30
Nov3
Nov7
Nov11
Nov15
Nov19
Nov23
Nov27
Dec1
Dec5
Dec9
Dec13
Dec17
Dec21
Dec25
Dec29
10-25-75-90
Estimated
SimilarYr
Last Yr
Projected
Current
Median
Max-Min
Updated
19-Dec-16
Similar Year
2014

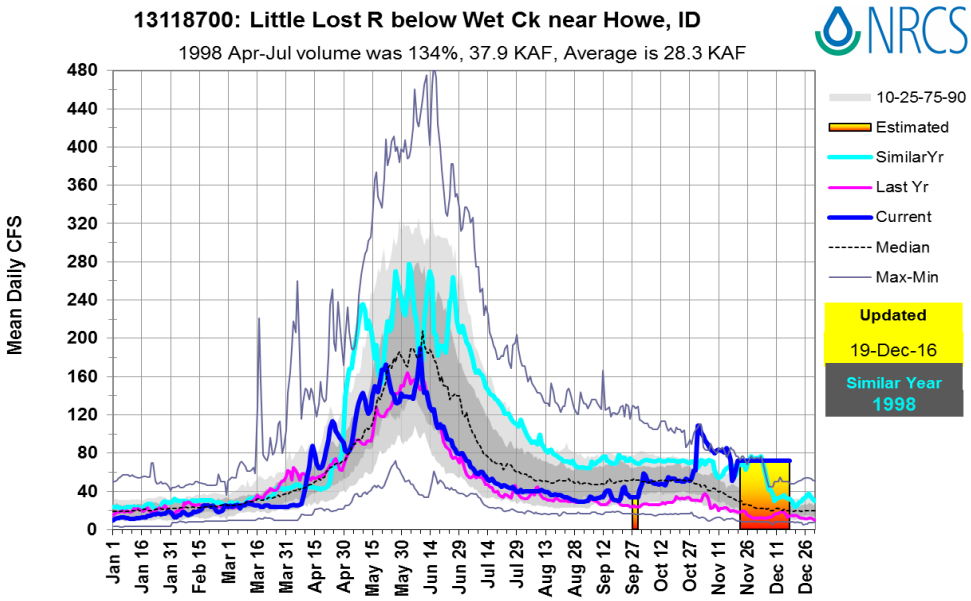
13118700: Little Lost R below Wet Ck near Howe, ID
1998 Apr-Jul volume was 134%, 37.9 KAF, Average is 28.3 KAF
NRCS
Mean Daily CFS
10-25-75-90
Estimated
SimilarYr
Last Yr
Current
Median
Max-Min
Updated
19-Dec-16
Similar Year
1998

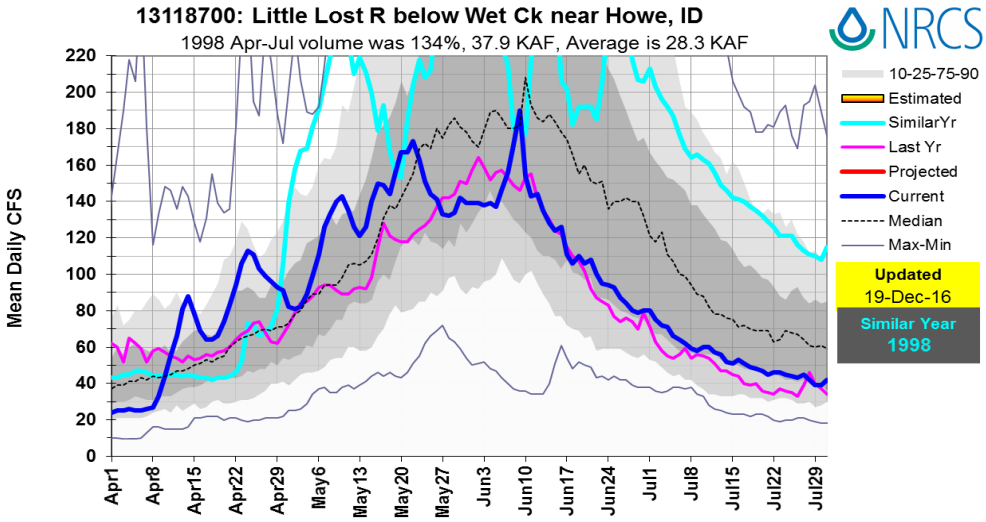
13118700: Little Lost R below Wet Ck near Howe, ID
1998 Apr-Jul volume was 134%, 37.9 KAF, Average is 28.3 KAF
NRCS
Mean Daily CFS
10-25-75-90
Estimated
SimilarYr
Last Yr
Projected
Current
Median
Max-Min
Updated
19-Dec-16
Similar Year
1998

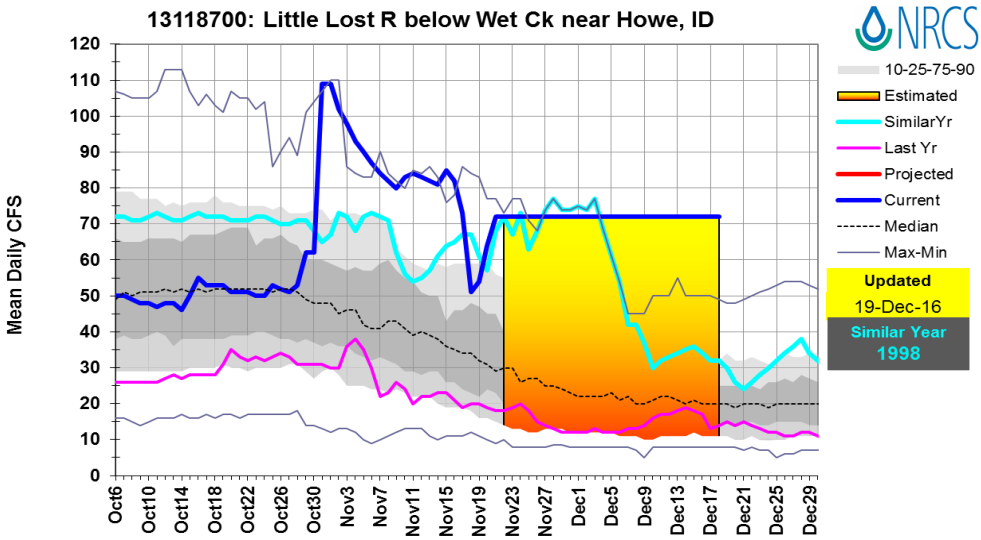
13118700: Little Lost R below Wet Ck near Howe, ID
NRCS
Mean Daily CFS
10-25-75-90
Estimated
SimilarYr
Last Yr
Projected
Current
Median
Max-Min
Updated
19-Dec-16
Similar Year
1998

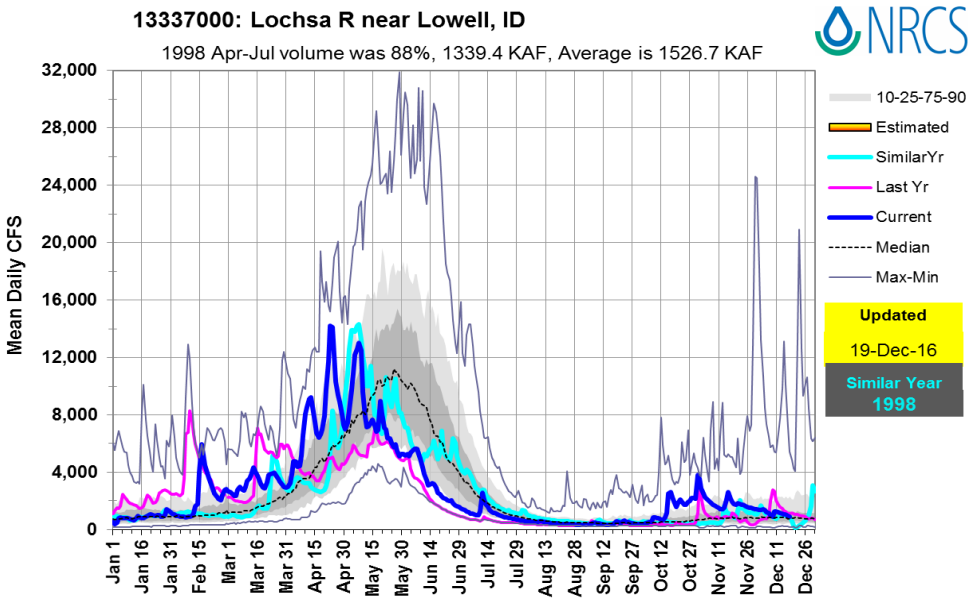
13337000: Lochsa R near Lowell, ID
1998 Apr-Jul volume was 88%, 1339.4 KAF, Average is 1526.7 KAF
NRCS
Mean Daily CFS
32,000
28,000
24,000
20,000
16,000
12,000
8,000
4,000
0
Jan 1
Jan 16
Jan 31
Feb 15
Mar 1
Mar 16
Mar 31
Apr 15
Apr 30
May 15
May 30
Jun 14
Jun 29
Jul 14
Jul 29
Aug 13
Aug 28
Sep 12
Sep 27
Oct 12
Oct 27
Nov 11
Nov 26
Dec 11
Dec 26
10-25-75-90
Estimated
SimilarYr
Last Yr
Current
Median
Max-Min
Updated
19-Dec-16
Similar Year
1998

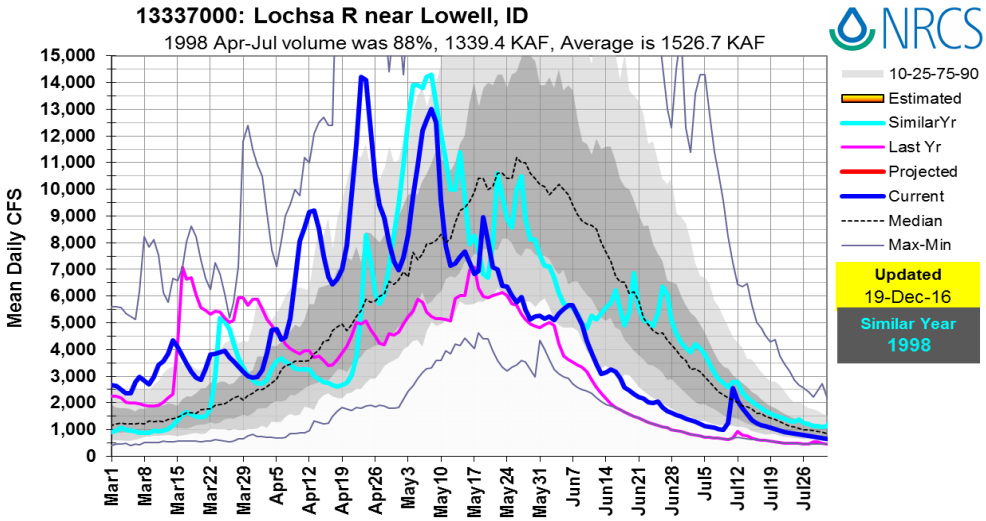
13337000: Lochsa R near Lowell, ID
1998 Apr-Jul volume was 88%, 1339.4 KAF, Average is 1526.7 KAF
NRCS
Mean Daily CFS
15,000
14,000
13,000
12,000
11,000
10,000
9,000
8,000
7,000
6,000
5,000
4,000
3,000
2,000
1,000
0
Mar1
Mar8
Mar15
Mar22
Mar29
Apr5
Apr12
Apr19
Apr26
May3
May10
May17
May24
May31
Jun7
Jun14
Jun21
Jun28
Jul5
Jul12
Jul19
Jul26
10-25-75-90
Estimated
SimilarYr
Last Yr
Projected
Current
Median
Max-Min
Updated
19-Dec-16
Similar Year
1998

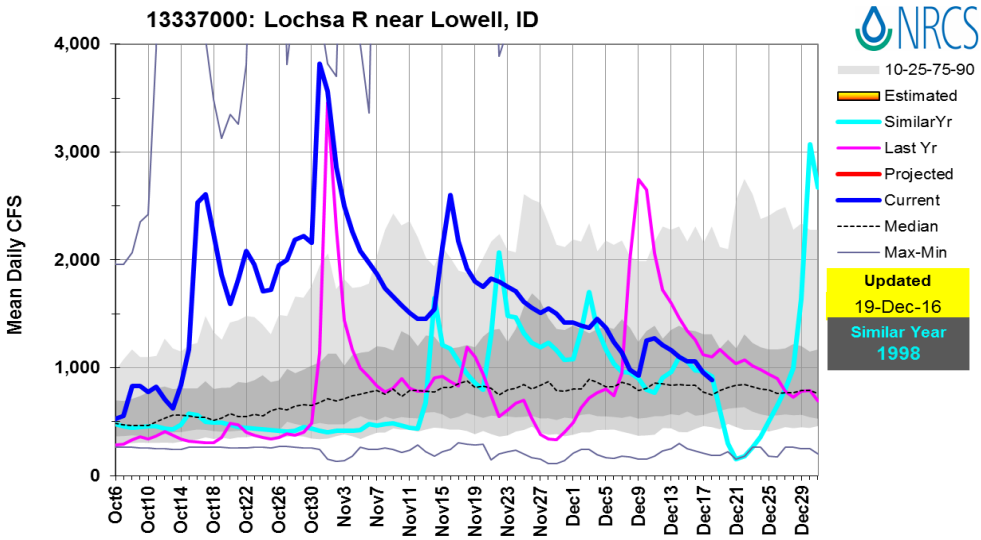
13337000: Lochsa R near Lowell, ID
NRCS
Mean Daily CFS
4,000
3,000
2,000
1,000
0
Oct6
Oct10
Oct14
Oct18
Oct22
Oct26
Oct30
Nov3
Nov7
Nov11
Nov15
Nov19
Nov23
Nov27
Dec1
Dec5
Dec9
Dec13
Dec17
Dec21
Dec25
Dec29
10-25-75-90
Estimated
SimilarYr
Last Yr
Projected
Current
Median
Max-Min
Updated
19-Dec-16
Similar Year
1998

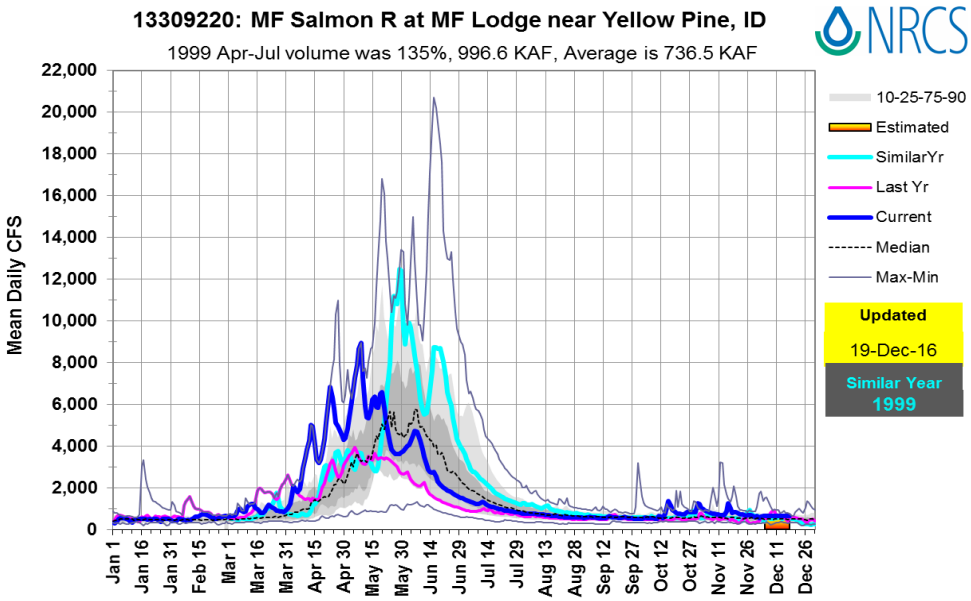
13309220: MF Salmon R at MF Lodge near Yellow Pine, ID
1999 Apr-Jul volume was 135%, 996.6 KAF, Average is 736.5 KAF
NRCS
Mean Daily CFS
22,000
20,000
18,000
16,000
14,000
12,000
10,000
8,000
6,000
4,000
2,000
0
Jan 1
Jan 16
Jan 31
Feb 15
Mar 1
Mar 16
Mar 31
Apr 15
Apr 30
May 15
May 30
Jun 14
Jun 29
Jul 14
Jul 29
Aug 13
Aug 28
Sep 12
Sep 27
Oct 12
Oct 27
Nov 11
Nov 26
Dec 11
Dec 26
10-25-75-90
Estimated
SimilarYr
Last Yr
Current
Median
Max-Min
Updated
19-Dec-16
Similar Year
1999

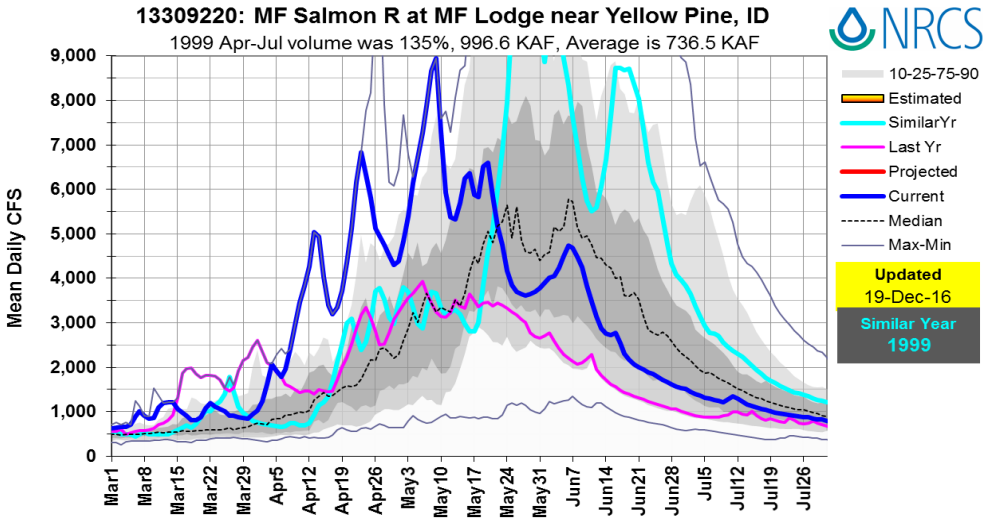
13309220: MF Salmon R at MF Lodge near Yellow Pine, ID
1999 Apr-Jul volume was 135%, 996.6 KAF, Average is 736.5 KAF
NRCS
Mean Daily CFS
9,000
8,000
7,000
6,000
5,000
4,000
3,000
2,000
1,000
0
Mar1
Mar8
Mar15
Mar22
Mar29
Apr5
Apr12
Apr19
Apr26
May3
May10
May17
May24
May31
Jun7
Jun14
Jun21
Jun28
Jul5
Jul12
Jul19
Jul26
10-25-75-90
Estimated
SimilarYr
Last Yr
Projected
Current
Median
Max-Min
Updated
19-Dec-16
Similar Year
1999

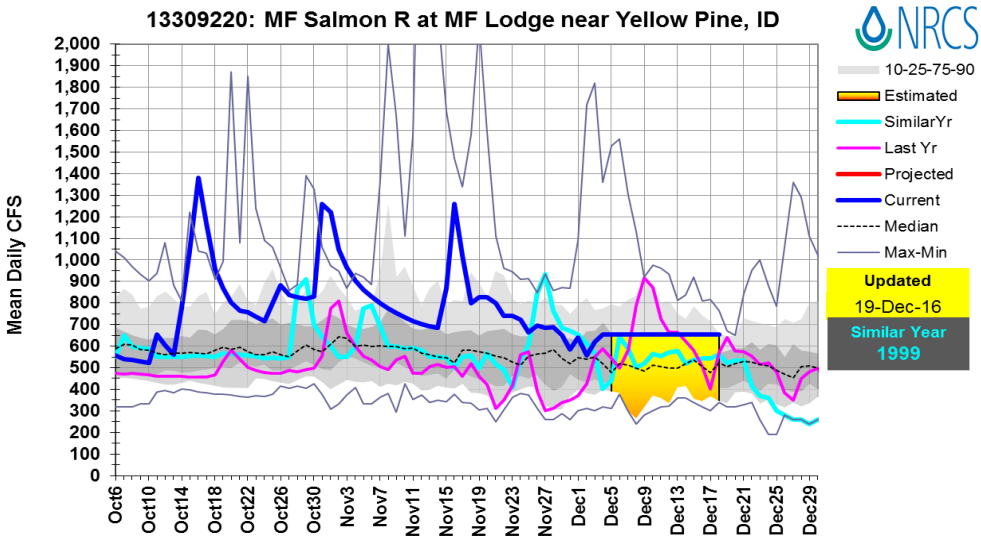
13309220: MF Salmon R at MF Lodge near Yellow Pine, ID
NRCS
Mean Daily CFS
2,000
1,900
1,800
1,700
1,600
1,500
1,400
1,300
1,200
1,100
1,000
900
800
700
600
500
400
300
200
100
0
Oct6
Oct10
Oct14
Oct18
Oct22
Oct26
Oct30
Nov3
Nov7
Nov11
Nov15
Nov19
Nov23
Nov27
Dec1
Dec5
Dec9
Dec13
Dec17
Dec21
Dec25
Dec29
10-25-75-90
Estimated
SimilarYr
Last Yr
Projected
Current
Median
Max-Min
Updated
19-Dec-16
Similar Year
1999

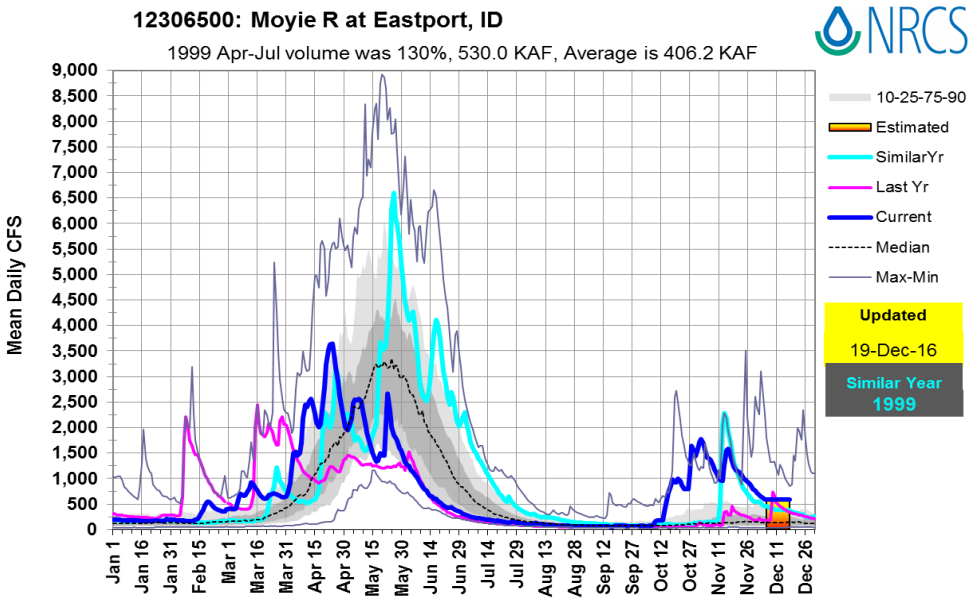
12306500: Moyie R at Eastport, ID
1999 Apr-Jul volume was 130%, 530.0 KAF, Average is 406.2 KAF
NRCS
Mean Daily CFS
9,000
8,500
8,000
7,500
7,000
6,500
6,000
5,500
5,000
4,500
4,000
3,500
3,000
2,500
2,000
1,500
1,000
500
0
Jan 1
Jan 16
Jan 31
Feb 15
Mar 1
Mar 16
Mar 31
Apr 15
Apr 30
May 15
May 30
Jun 14
Jun 29
Jul 14
Jul 29
Aug 13
Aug 28
Sep 12
Sep 27
Oct 12
Oct 27
Nov 11
Nov 26
Dec 11
Dec 26
10-25-75-90
Estimated
SimilarYr
Last Yr
Current
Median
Max-Min
Updated
19-Dec-16
Similar Year
1999

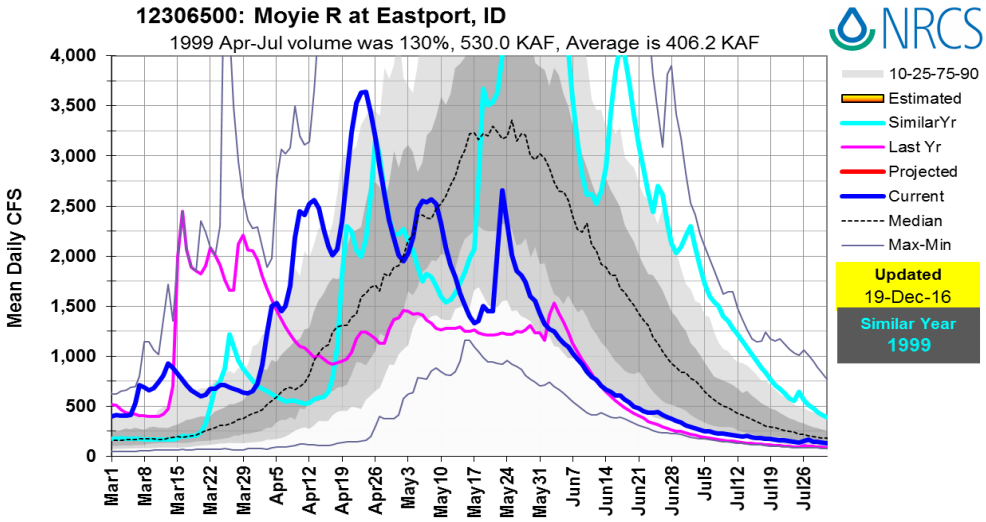
12306500: Moyie R at Eastport, ID
1999 Apr-Jul volume was 130%, 530.0 KAF, Average is 406.2 KAF
NRCS
Mean Daily CFS
4,000
3,500
3,000
2,500
2,000
1,500
1,000
500
0
Mar1
Mar8
Mar15
Mar22
Mar29
Apr5
Apr12
Apr19
Apr26
May3
May10
May17
May24
May31
Jun7
Jun14
Jun21
Jun28
Jul5
Jul12
Jul19
Jul26
10-25-75-90
Estimated
SimilarYr
Last Yr
Projected
Current
Median
Max-Min
Updated
19-Dec-16
Similar Year
1999

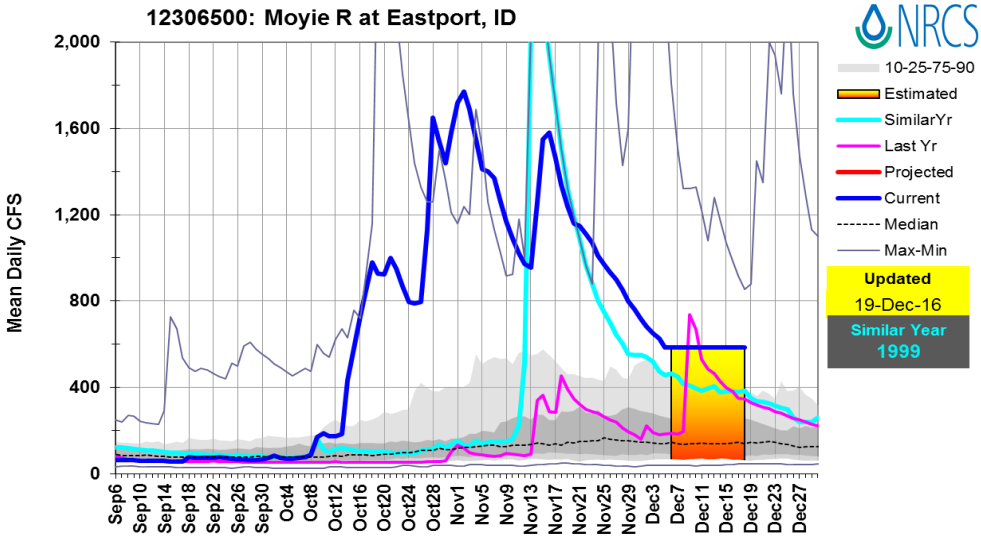
12306500: Moyie R at Eastport, ID
NRCS
Mean Daily CFS
2,000
1,600
1,200
800
400
0
Sep6
Sep10
Sep14
Sep18
Sep22
Sep26
Sep30
Oct4
Oct8
Oct12
Oct16
Oct20
Oct24
Oct28
Nov1
Nov5
Nov9
Nov13
Nov17
Nov21
Nov25
Nov29
Dec3
Dec7
Dec11
Dec15
Dec19
Dec23
Dec27
10-25-75-90
Estimated
SimilarYr
Last Yr
Projected
Current
Median
Max-Min
Updated
19-Dec-16
Similar Year
1999

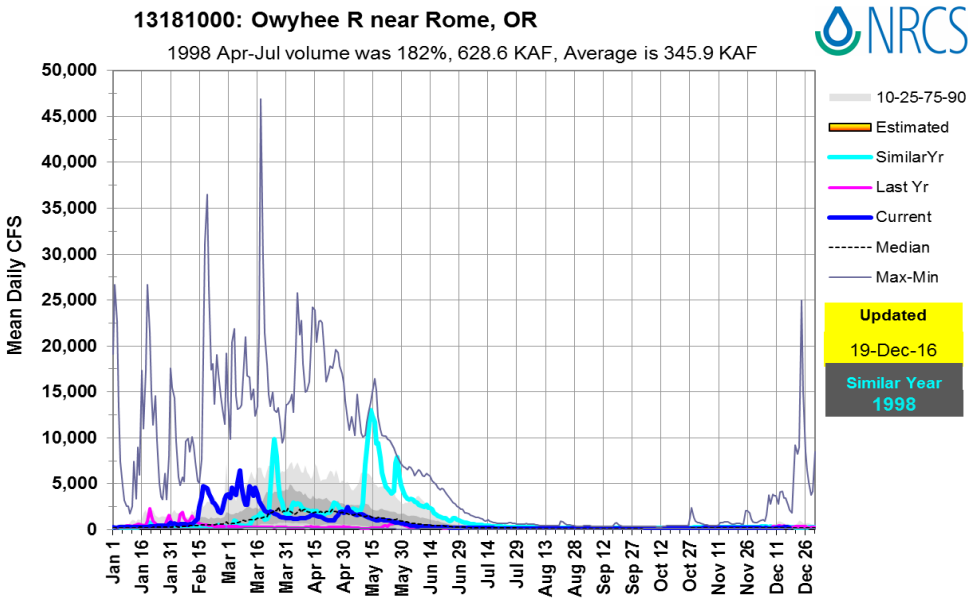
13181000: Owyhee R near Rome, OR
1998 Apr-Jul volume was 182%, 628.6 KAF, Average is 345.9 KAF
NRCS
Mean Daily CFS
50,000
45,000
40,000
35,000
30,000
25,000
20,000
15,000
10,000
5,000
0
Jan 1
Jan 16
Jan 31
Feb 15
Mar 1
Mar 16
Mar 31
Apr 15
Apr 30
May 15
May 30
Jun 14
Jun 29
Jul 14
Jul 29
Aug 13
Aug 28
Sep 12
Sep 27
Oct 12
Oct 27
Nov 11
Nov 26
Dec 11
Dec 26
10-25-75-90
Estimated
SimilarYr
Last Yr
Current
Median
Max-Min
Updated
19-Dec-16
Similar Year
1998

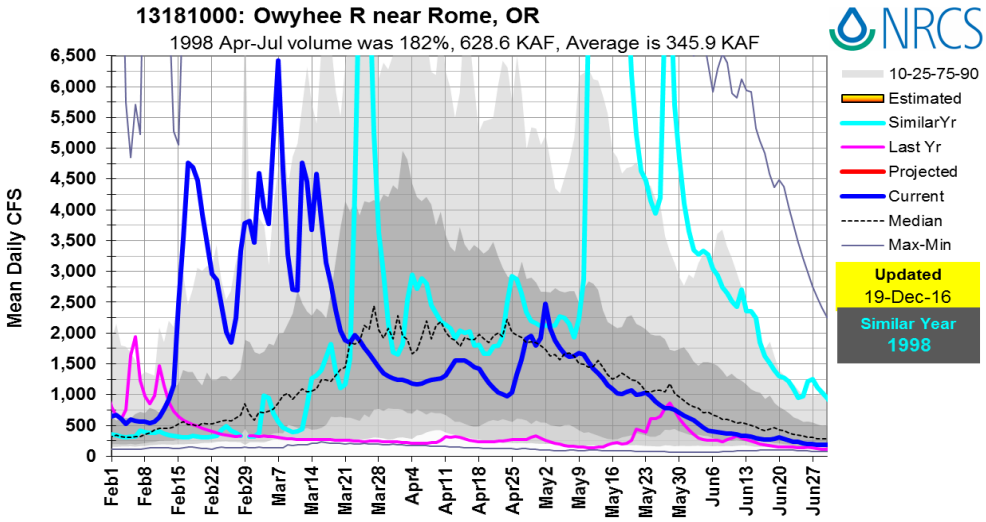
13181000: Owyhee R near Rome, OR
1998 Apr-Jul volume was 182%, 628.6 KAF, Average is 345.9 KAF
NRCS
Mean Daily CFS
6,500
6,000
5,500
5,000
4,500
4,000
3,500
3,000
2,500
2,000
1,500
1,000
500
0
Feb1
Feb8
Feb15
Feb22
Feb29
Mar7
Mar14
Mar21
Mar28
Apr4
Apr11
Apr18
Apr25
May2
May9
May16
May23
May30
Jun6
Jun13
Jun20
Jun27
10-25-75-90
Estimated
SimilarYr
Last Yr
Projected
Current
Median
Max-Min
Updated
19-Dec-16
Similar Year
1998

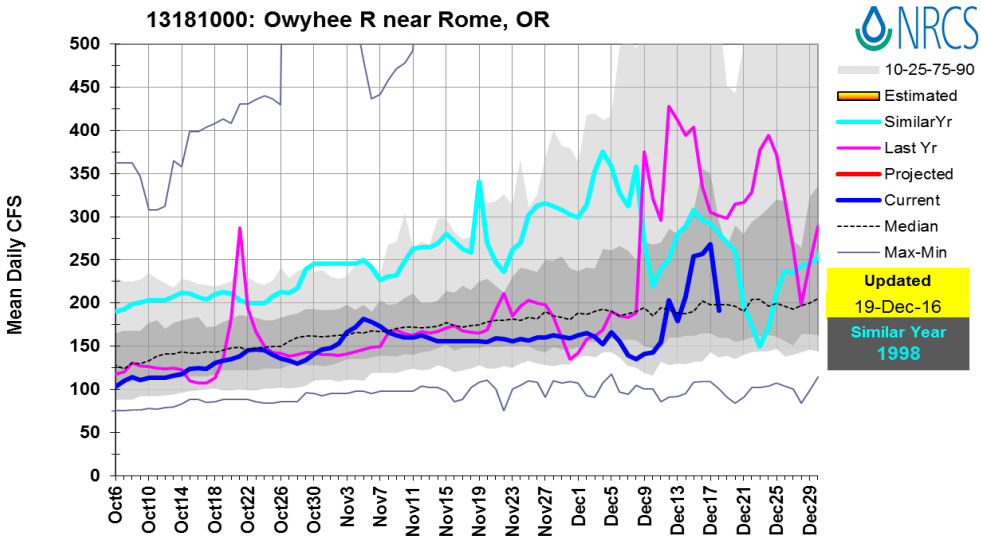
13181000: Owyhee R near Rome, OR
NRCS
Mean Daily CFS
500
450
400
350
300
250
200
150
100
50
0
Oct6
Oct10
Oct14
Oct18
Oct22
Oct26
Oct30
Nov3
Nov7
Nov11
Nov15
Nov19
Nov23
Nov27
Dec1
Dec5
Dec9
Dec13
Dec17
Dec21
Dec25
Dec29
10-25-75-90
Estimated
SimilarYr
Last Yr
Projected
Current
Median
Max-Min
Updated
19-Dec-16
Similar Year
1998

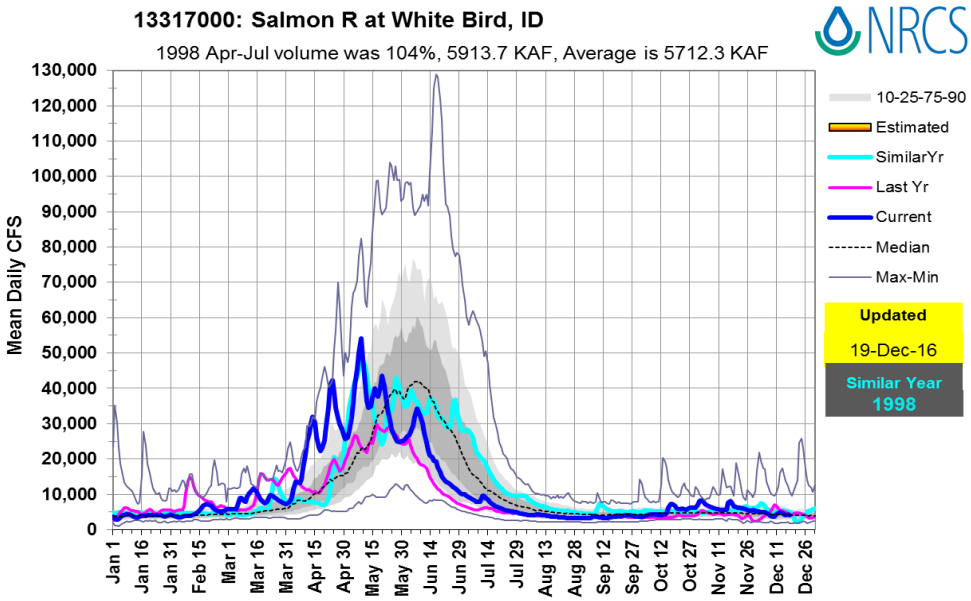
13317000: Salmon R at White Bird, ID
1998 Apr-Jul volume was 104%, 5913.7 KAF, Average is 5712.3 KAF
NRCS
Mean Daily CFS
130,000
120,000
110,000
100,000
90,000
80,000
70,000
60,000
50,000
40,000
30,000
20,000
10,000
0
Jan 1
Jan 16
Jan 31
Feb 15
Mar 1
Mar 16
Mar 31
Apr 15
Apr 30
May 15
May 30
Jun 14
Jun 29
Jul 14
Jul 29
Aug 13
Aug 28
Sep 12
Sep 27
Oct 12
Oct 27
Nov 11
Nov 26
Dec 11
Dec 26
10-25-75-90
Estimated
SimilarYr
Last Yr
Current
Median
Max-Min
Updated
19-Dec-16
Similar Year
1998

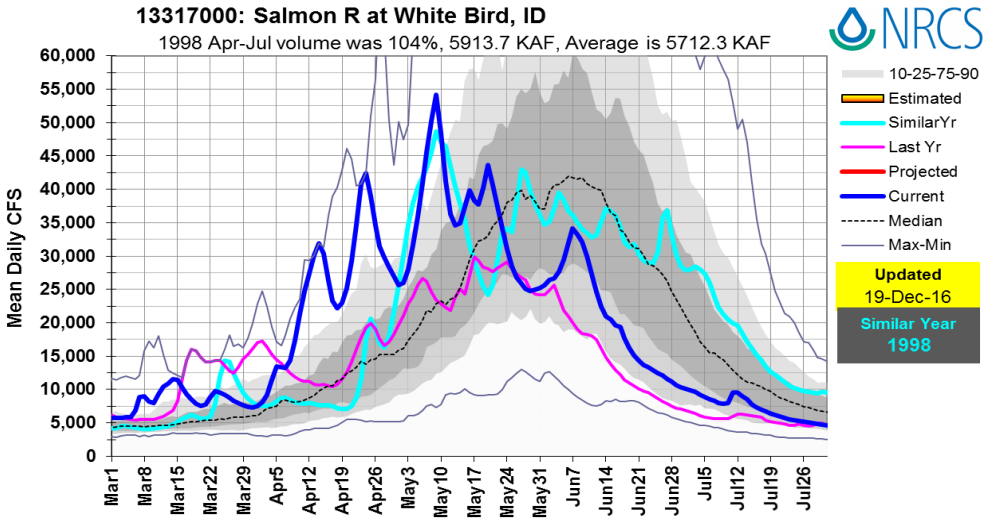
13317000: Salmon R at White Bird, ID
1998 Apr-Jul volume was 104%, 5913.7 KAF, Average is 5712.3 KAF
NRCS
Mean Daily CFS
60,000
55,000
50,000
45,000
40,000
35,000
30,000
25,000
20,000
15,000
10,000
5,000
0
Mar1
Mar8
Mar15
Mar22
Mar29
Apr5
Apr12
Apr19
Apr26
May3
May10
May17
May24
May31
Jun7
Jun14
Jun21
Jun28
Jul5
Jul12
Jul19
Jul26
10-25-75-90
Estimated
SimilarYr
Last Yr
Projected
Current
Median
Max-Min
Updated
19-Dec-16
Similar Year
1998

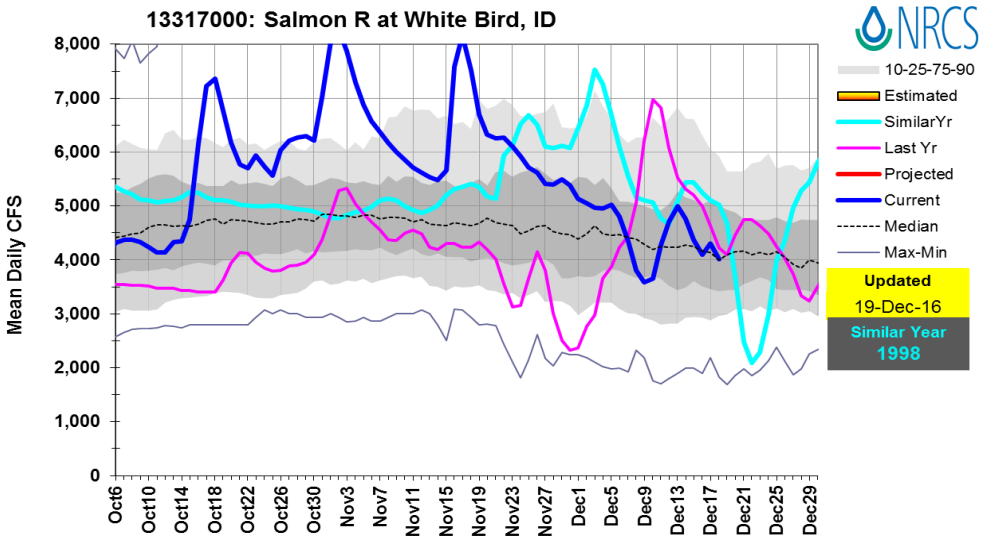
13317000: Salmon R at White Bird, ID
NRCS
Mean Daily CFS
8,000
7,000
6,000
5,000
4,000
3,000
2,000
1,000
0
Oct6
Oct10
Oct14
Oct18
Oct22
Oct26
Oct30
Nov3
Nov7
Nov11
Nov15
Nov19
Nov23
Nov27
Dec1
Dec5
Dec9
Dec13
Dec17
Dec21
Dec25
Dec29
10-25-75-90
Estimated
SimilarYr
Last Yr
Projected
Current
Median
Max-Min
Updated
19-Dec-16
Similar Year
1998

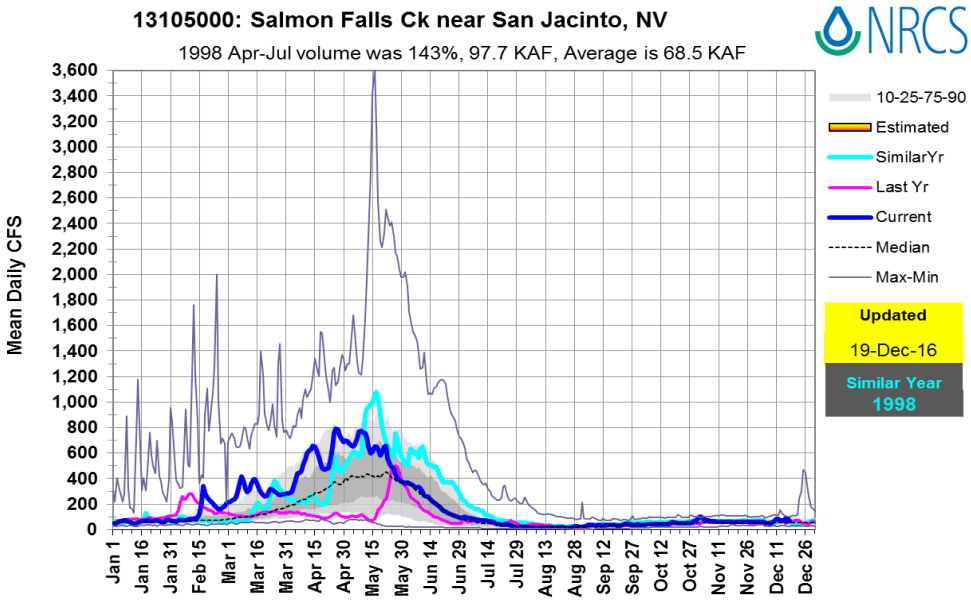
13105000: Salmon Falls Ck near San Jacinto, NV
1998 Apr-Jul volume was 143%, 97.7 KAF, Average is 68.5 KAF
NRCS
Mean Daily CFS
10-25-75-90
Estimated
SimilarYr
Last Yr
Current
Median
Max-Min
Updated
19-Dec-16
Similar Year
1998

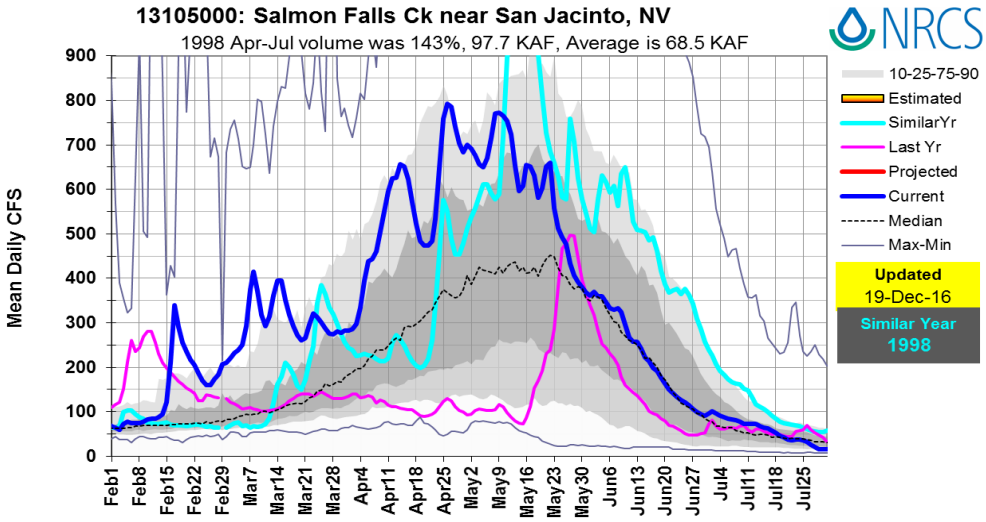
13105000: Salmon Falls Ck near San Jacinto, NV
1998 Apr-Jul volume was 143%, 97.7 KAF, Average is 68.5 KAF
NRCS
Mean Daily CFS
10-25-75-90
Estimated
SimilarYr
Last Yr
Projected
Current
Median
Max-Min
Updated
19-Dec-16
Similar Year
1998

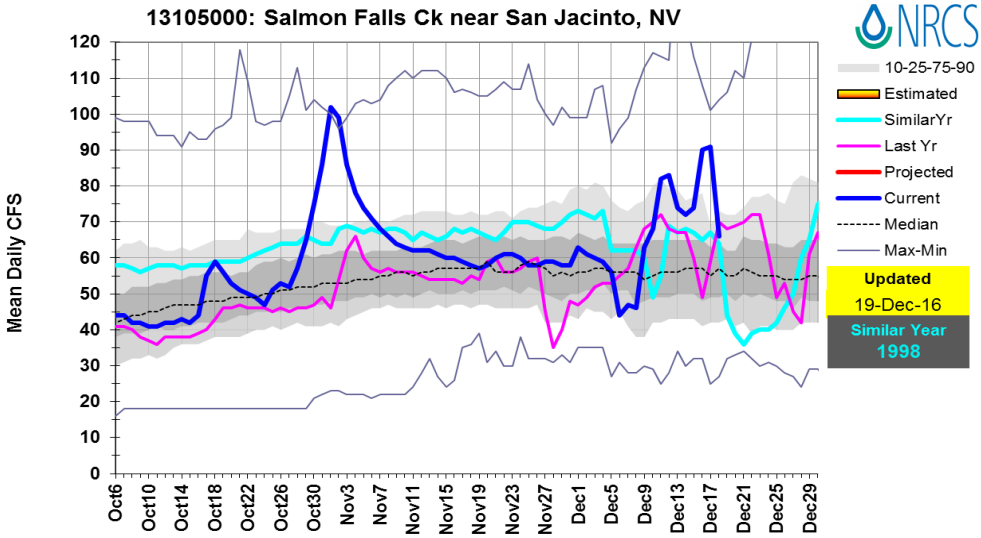
13105000: Salmon Falls Ck near San Jacinto, NV
NRCS
Mean Daily CFS
10-25-75-90
Estimated
SimilarYr
Last Yr
Projected
Current
Median
Max-Min
Updated
19-Dec-16
Similar Year
1998

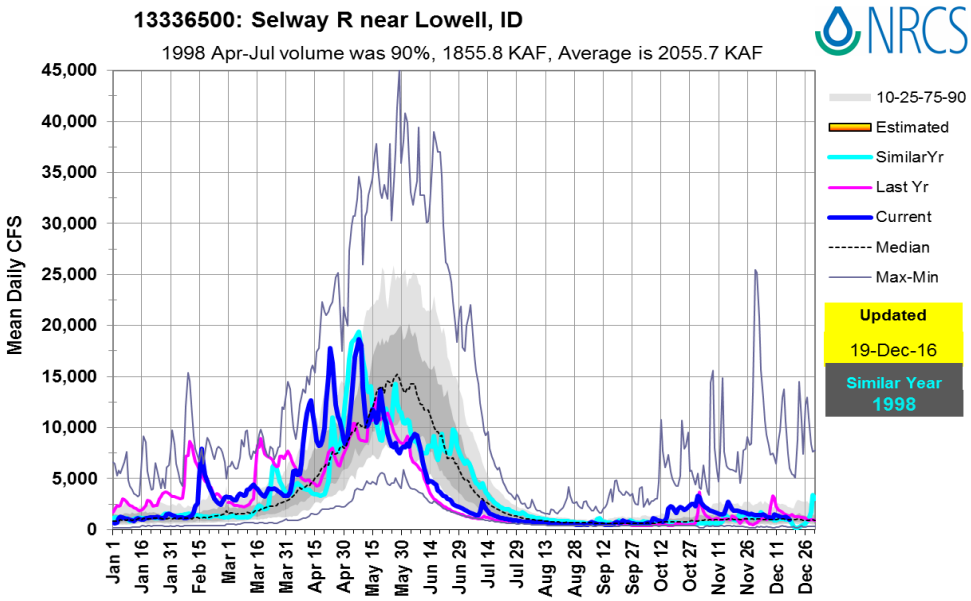
13336500: Selway R near Lowell, ID
1998 Apr-Jul volume was 90%, 1855.8 KAF, Average is 2055.7 KAF
NRCS
Mean Daily CFS
45,000
40,000
35,000
30,000
25,000
20,000
15,000
10,000
5,000
0
Jan 1
Jan 16
Jan 31
Feb 15
Mar 1
Mar 16
Mar 31
Apr 15
Apr 30
May 15
May 30
Jun 14
Jun 29
Jul 14
Jul 29
Aug 13
Aug 28
Sep 12
Sep 27
Oct 12
Oct 27
Nov 11
Nov 26
Dec 11
Dec 26
10-25-75-90
Estimated
SimilarYr
Last Yr
Current
Median
Max-Min
Updated
19-Dec-16
Similar Year
1998

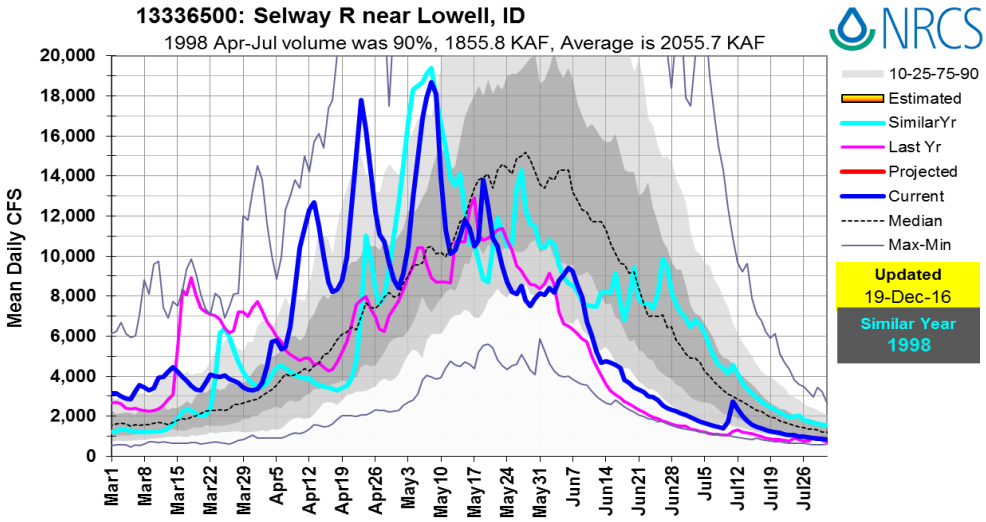
13336500: Selway R near Lowell, ID
1998 Apr-Jul volume was 90%, 1855.8 KAF, Average is 2055.7 KAF
NRCS
Mean Daily CFS
20,000
18,000
16,000
14,000
12,000
10,000
8,000
6,000
4,000
2,000
0
Mar1
Mar8
Mar15
Mar22
Mar29
Apr5
Apr12
Apr19
Apr26
May3
May10
May17
May24
May31
Jun7
Jun14
Jun21
Jun28
Jul5
Jul12
Jul19
Jul26
10-25-75-90
Estimated
SimilarYr
Last Yr
Projected
Current
Median
Max-Min
Updated
19-Dec-16
Similar Year
1998

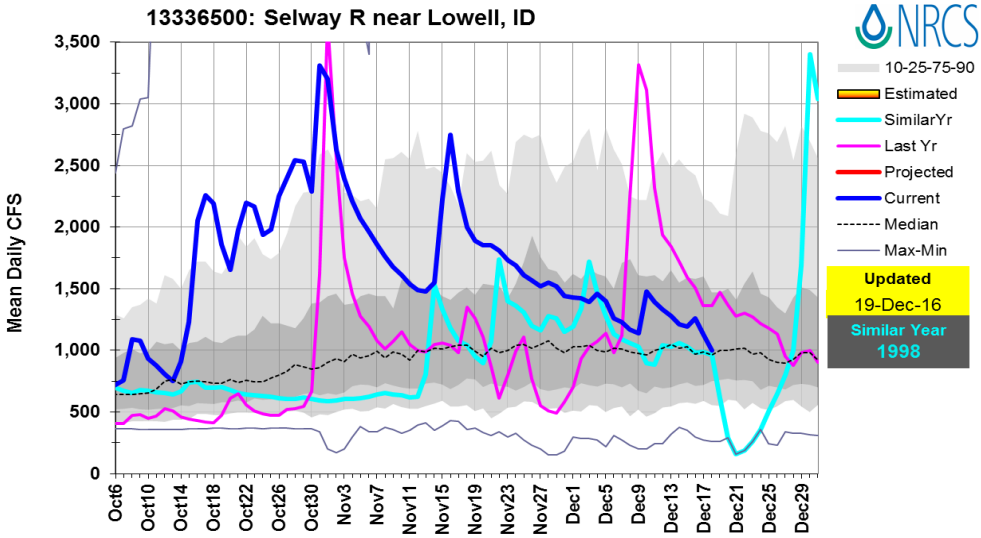
13336500: Selway R near Lowell, ID
NRCS
Mean Daily CFS
3,500
3,000
2,500
2,000
1,500
1,000
500
0
Oct6
Oct10
Oct14
Oct18
Oct22
Oct26
Oct30
Nov3
Nov7
Nov11
Nov15
Nov19
Nov23
Nov27
Dec1
Dec5
Dec9
Dec13
Dec17
Dec21
Dec25
Dec29
10-25-75-90
Estimated
SimilarYr
Last Yr
Projected
Current
Median
Max-Min
Updated
19-Dec-16
Similar Year
1998

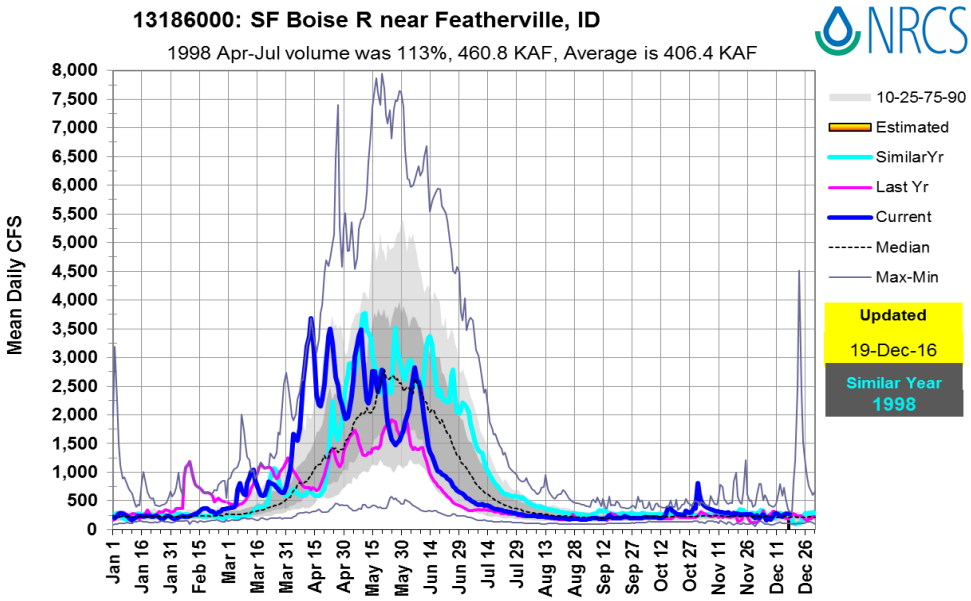
13186000: SF Boise R near Featherville, ID
1998 Apr-Jul volume was 113%, 460.8 KAF, Average is 406.4 KAF
NRCS
Mean Daily CFS
8,000
7,500
7,000
6,500
6,000
5,500
5,000
4,500
4,000
3,500
3,000
2,500
2,000
1,500
1,000
500
0
Jan 1
Jan 16
Jan 31
Feb 15
Mar 1
Mar 16
Mar 31
Apr 15
Apr 30
May 15
May 30
Jun 14
Jun 29
Jul 14
Jul 29
Aug 13
Aug 28
Sep 12
Sep 27
Oct 12
Oct 27
Nov 11
Nov 26
Dec 11
Dec 26
10-25-75-90
Estimated
SimilarYr
Last Yr
Current
Median
Max-Min
Updated
19-Dec-16
Similar Year
1998

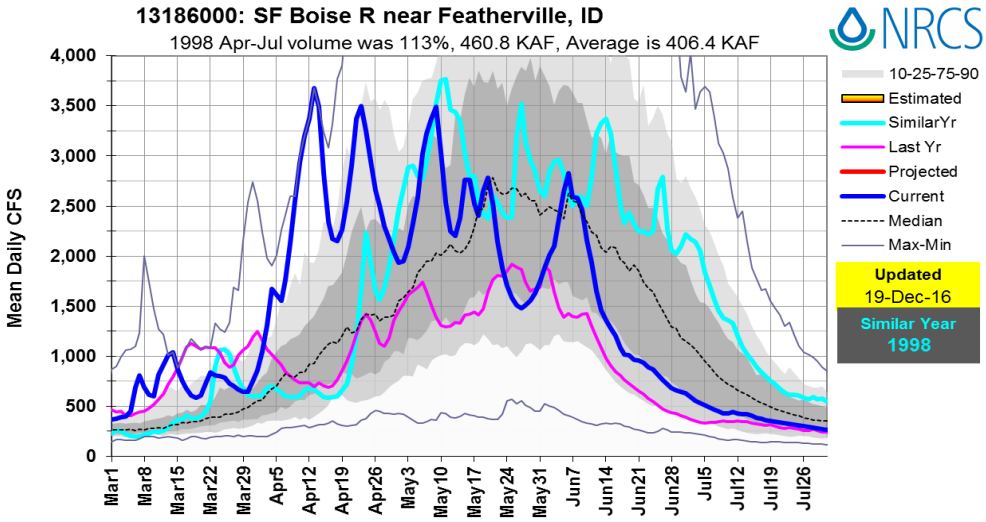
13186000: SF Boise R near Featherville, ID
1998 Apr-Jul volume was 113%, 460.8 KAF, Average is 406.4 KAF
NRCS
Mean Daily CFS
4,000
3,500
3,000
2,500
2,000
1,500
1,000
500
0
Mar1
Mar8
Mar15
Mar22
Mar29
Apr5
Apr12
Apr19
Apr26
May3
May10
May17
May24
May31
Jun7
Jun14
Jun21
Jun28
Jul5
Jul12
Jul19
Jul26
10-25-75-90
Estimated
SimilarYr
Last Yr
Projected
Current
Median
Max-Min
Updated
19-Dec-16
Similar Year
1998

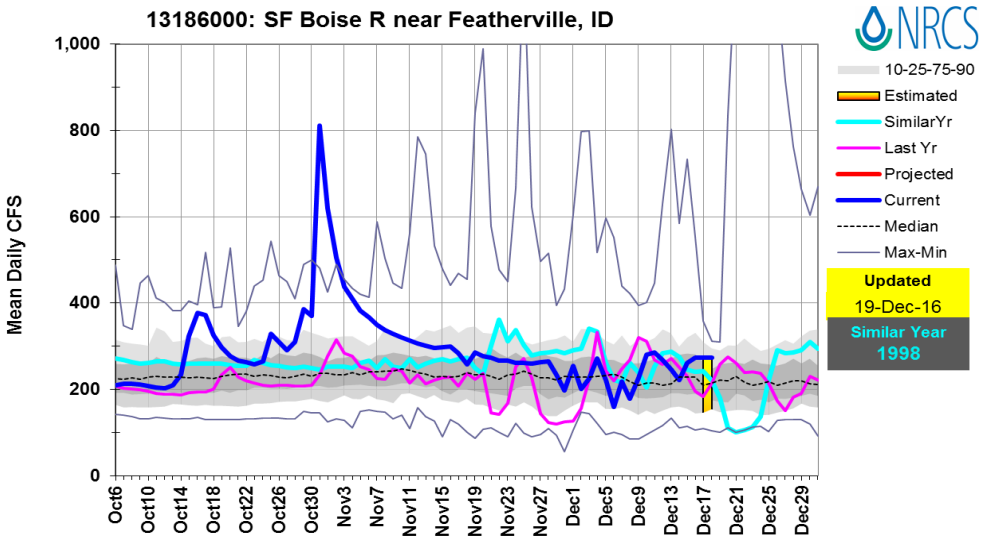
13186000: SF Boise R near Featherville, ID
NRCS
Mean Daily CFS
1,000
800
600
400
200
0
Oct6
Oct10
Oct14
Oct18
Oct22
Oct26
Oct30
Nov3
Nov7
Nov11
Nov15
Nov19
Nov23
Nov27
Dec1
Dec5
Dec9
Dec13
Dec17
Dec21
Dec25
Dec29
10-25-75-90
Estimated
SimilarYr
Last Yr
Projected
Current
Median
Max-Min
Updated
19-Dec-16
Similar Year
1998

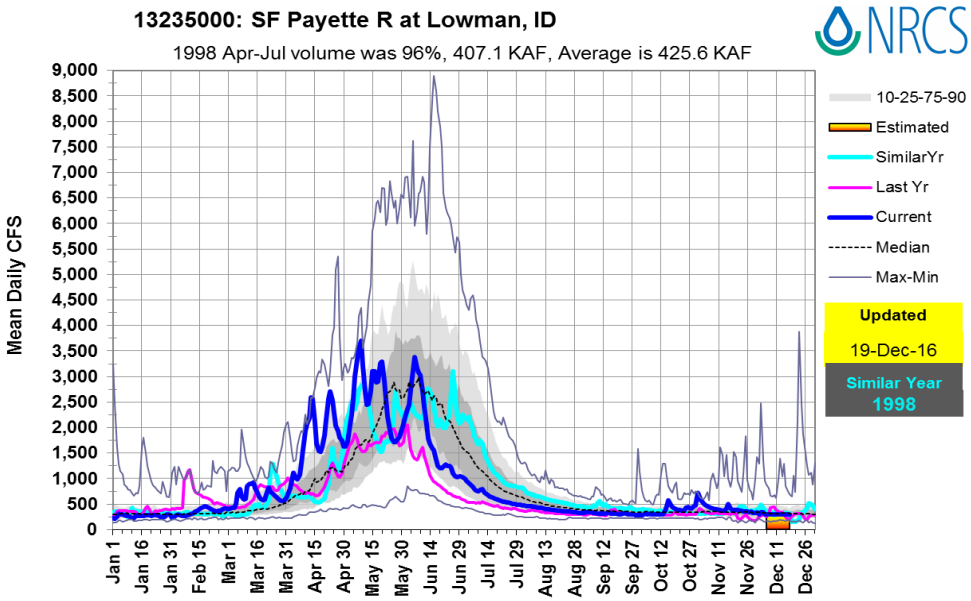
13235000: SF Payette R at Lowman, ID
1998 Apr-Jul volume was 96%, 407.1 KAF, Average is 425.6 KAF
NRCS
Mean Daily CFS
9,000
8,500
8,000
7,500
7,000
6,500
6,000
5,500
5,000
4,500
4,000
3,500
3,000
2,500
2,000
1,500
1,000
500
0
Jan 1
Jan 16
Jan 31
Feb 15
Mar 1
Mar 16
Mar 31
Apr 15
Apr 30
May 15
May 30
Jun 14
Jun 29
Jul 14
Jul 29
Aug 13
Aug 28
Sep 12
Sep 27
Oct 12
Oct 27
Nov 11
Nov 26
Dec 11
Dec 26
10-25-75-90
Estimated
SimilarYr
Last Yr
Current
Median
Max-Min
Updated
19-Dec-16
Similar Year
1998

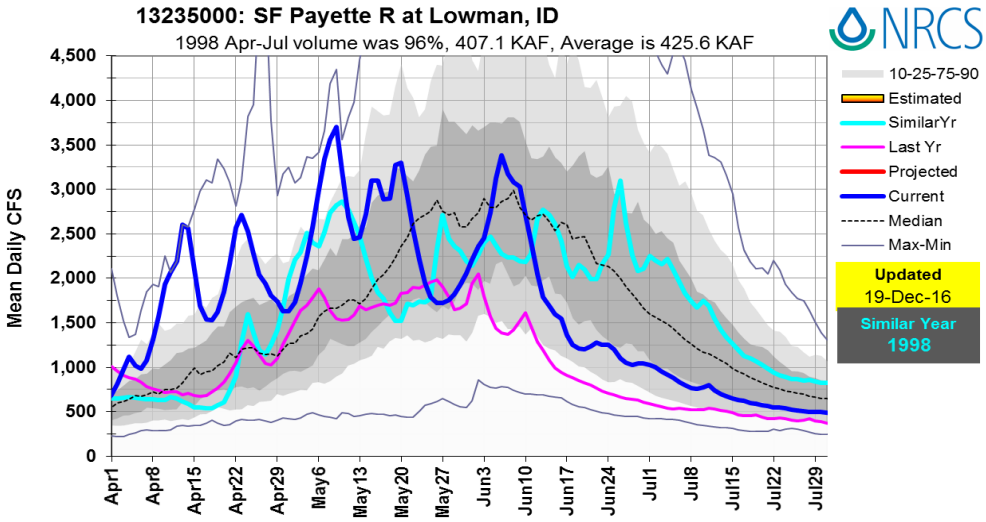
13235000: SF Payette R at Lowman, ID
1998 Apr-Jul volume was 96%, 407.1 KAF, Average is 425.6 KAF
NRCS
Mean Daily CFS
4,500
4,000
3,500
3,000
2,500
2,000
1,500
1,000
500
0
Apr1
Apr8
Apr15
Apr22
Apr29
May6
May13
May20
May27
Jun3
Jun10
Jun17
Jun24
Jul1
Jul8
Jul15
Jul22
Jul29
10-25-75-90
Estimated
SimilarYr
Last Yr
Projected
Current
Median
Max-Min
Updated
19-Dec-16
Similar Year
1998

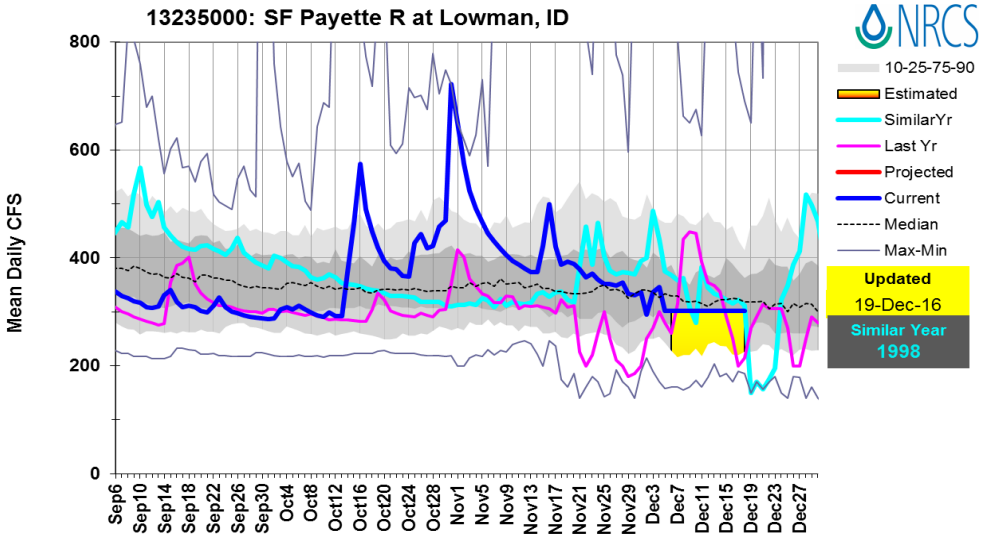
13235000: SF Payette R at Lowman, ID
NRCS
Mean Daily CFS
800
600
400
200
0
Sep6
Sep10
Sep14
Sep18
Sep22
Sep26
Sep30
Oct4
Oct8
Oct12
Oct16
Oct20
Oct24
Oct28
Nov1
Nov5
Nov9
Nov13
Nov17
Nov21
Nov25
Nov29
Dec3
Dec7
Dec11
Dec15
Dec19
Dec23
Dec27
10-25-75-90
Estimated
SimilarYr
Last Yr
Projected
Current
Median
Max-Min
Updated
19-Dec-16
Similar Year
1998

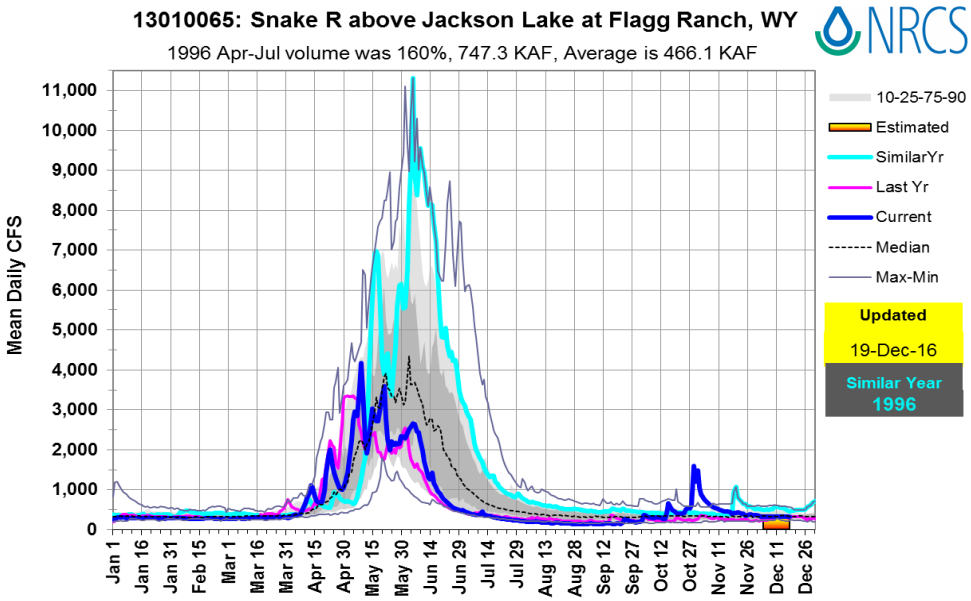
13010065: Snake R above Jackson Lake at Flagg Ranch, WY
1996 Apr-Jul volume was 160%, 747.3 KAF, Average is 466.1 KAF
NRCS
Mean Daily CFS
11,000
10,000
9,000
8,000
7,000
6,000
5,000
4,000
3,000
2,000
1,000
0
Jan 1
Jan 16
Jan 31
Feb 15
Mar 1
Mar 16
Mar 31
Apr 15
Apr 30
May 15
May 30
Jun 14
Jun 29
Jul 14
Jul 29
Aug 13
Aug 28
Sep 12
Sep 27
Oct 12
Oct 27
Nov 11
Nov 26
Dec 11
Dec 26
10-25-75-90
Estimated
SimilarYr
Last Yr
Current
Median
Max-Min
Updated
19-Dec-16
Similar Year
1996

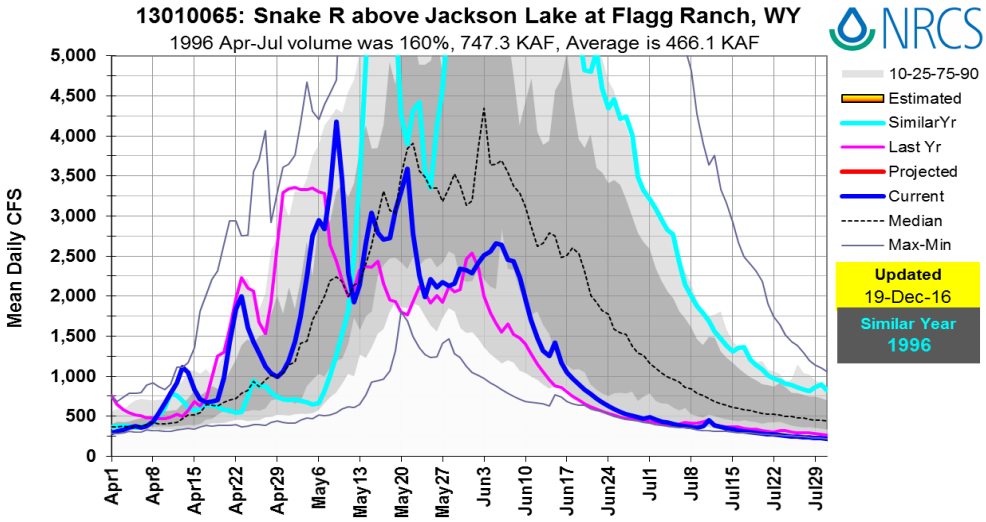
13010065: Snake R above Jackson Lake at Flagg Ranch, WY
1996 Apr-Jul volume was 160%, 747.3 KAF, Average is 466.1 KAF
NRCS
Mean Daily CFS
5,000
4,500
4,000
3,500
3,000
2,500
2,000
1,500
1,000
500
0
Apr1
Apr8
Apr15
Apr22
Apr29
May6
May13
May20
May27
Jun3
Jun10
Jun17
Jun24
Jul1
Jul8
Jul15
Jul22
Jul29
10-25-75-90
Estimated
SimilarYr
Last Yr
Projected
Current
Median
Max-Min
Updated
19-Dec-16
Similar Year
1996

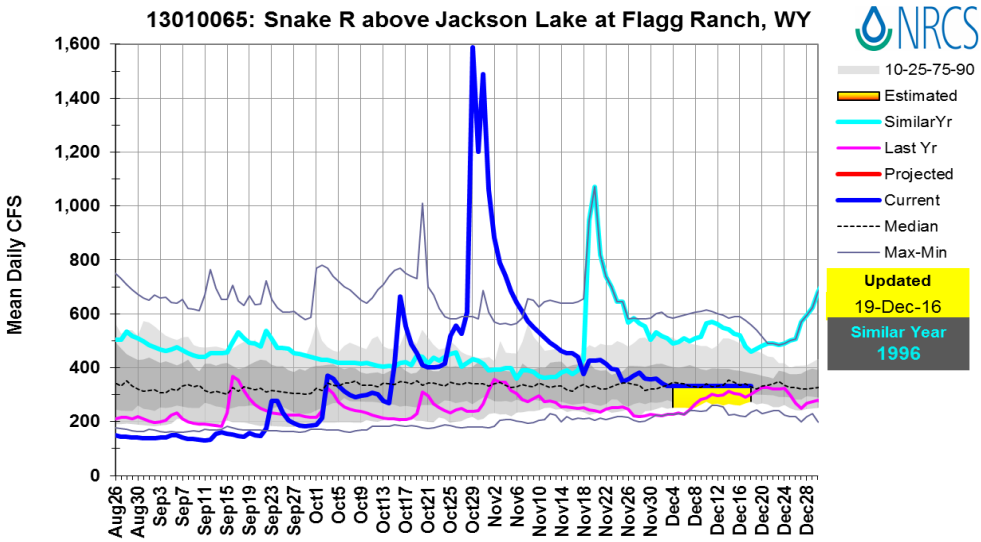
13010065: Snake R above Jackson Lake at Flagg Ranch, WY
NRCS
Mean Daily CFS
1,600
1,400
1,200
1,000
800
600
400
200
0
Aug26
Aug30
Sep3
Sep7
Sep11
Sep15
Sep19
Sep23
Sep27
Oct1
Oct5
Oct9
Oct13
Oct17
Oct21
Oct25
Oct29
Nov2
Nov6
Nov10
Nov14
Nov18
Nov22
Nov26
Nov30
Dec4
Dec8
Dec12
Dec16
Dec20
Dec24
Dec28
10-25-75-90
Estimated
SimilarYr
Last Yr
Projected
Current
Median
Max-Min
Updated
19-Dec-16
Similar Year
1996

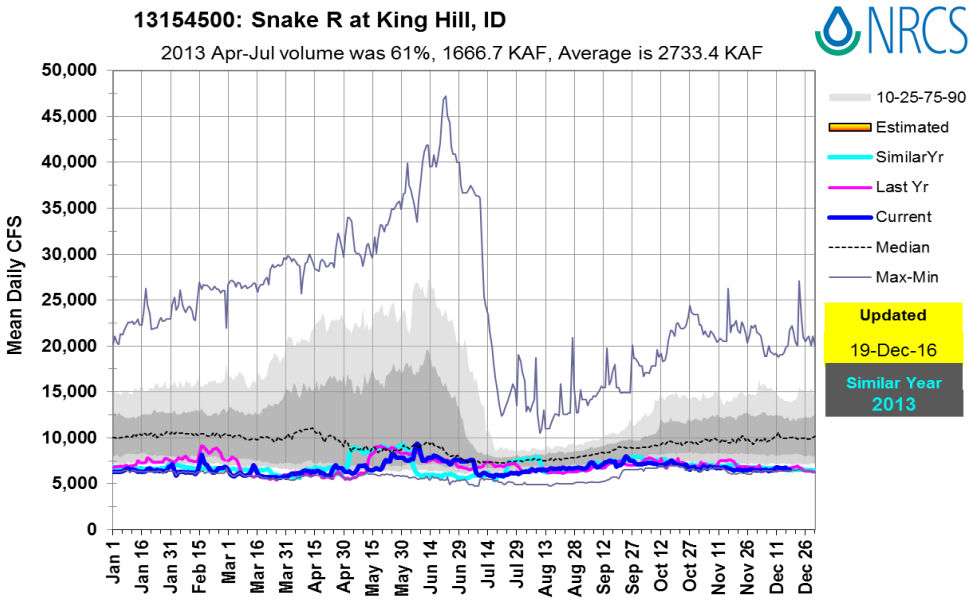
13154500: Snake R at King Hill, ID
2013 Apr-Jul volume was 61%, 1666.7 KAF, Average is 2733.4 KAF
NRCS
Mean Daily CFS
50,000
45,000
40,000
35,000
30,000
25,000
20,000
15,000
10,000
5,000
0
Jan 1
Jan 16
Jan 31
Feb 15
Mar 1
Mar 16
Mar 31
Apr 15
Apr 30
May 15
May 30
Jun 14
Jun 29
Jul 14
Jul 29
Aug 13
Aug 28
Sep 12
Sep 27
Oct 12
Oct 27
Nov 11
Nov 26
Dec 11
Dec 26
10-25-75-90
Estimated
SimilarYr
Last Yr
Current
Median
Max-Min
Updated
19-Dec-16
Similar Year
2013

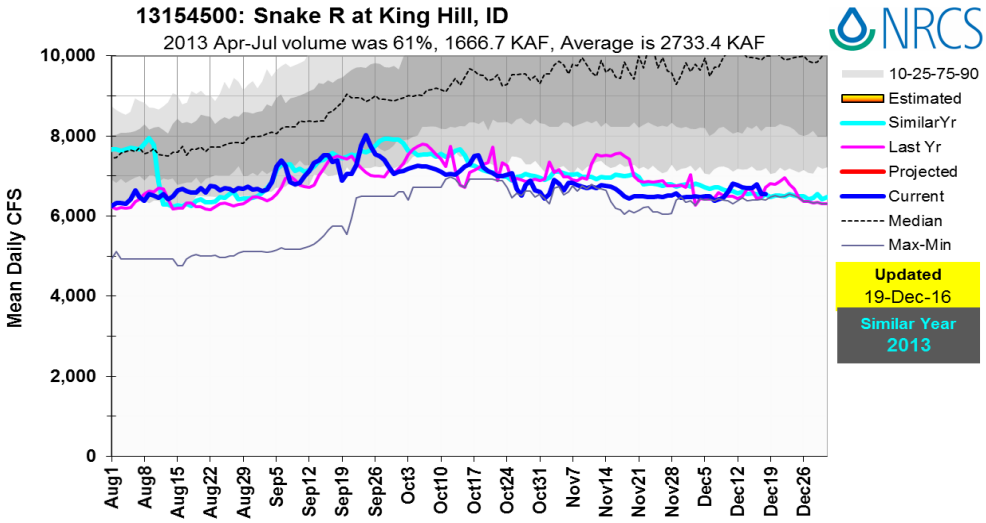
13154500: Snake R at King Hill, ID
2013 Apr-Jul volume was 61%, 1666.7 KAF, Average is 2733.4 KAF
NRCS
Mean Daily CFS
10,000
8,000
6,000
4,000
2,000
0
Aug1
Aug8
Aug15
Aug22
Aug29
Sep5
Sep12
Sep19
Sep26
Oct3
Oct10
Oct17
Oct24
Oct31
Nov7
Nov14
Nov21
Nov28
Dec5
Dec12
Dec19
Dec26
10-25-75-90
Estimated
SimilarYr
Last Yr
Projected
Current
Median
Max-Min
Updated
19-Dec-16
Similar Year
2013

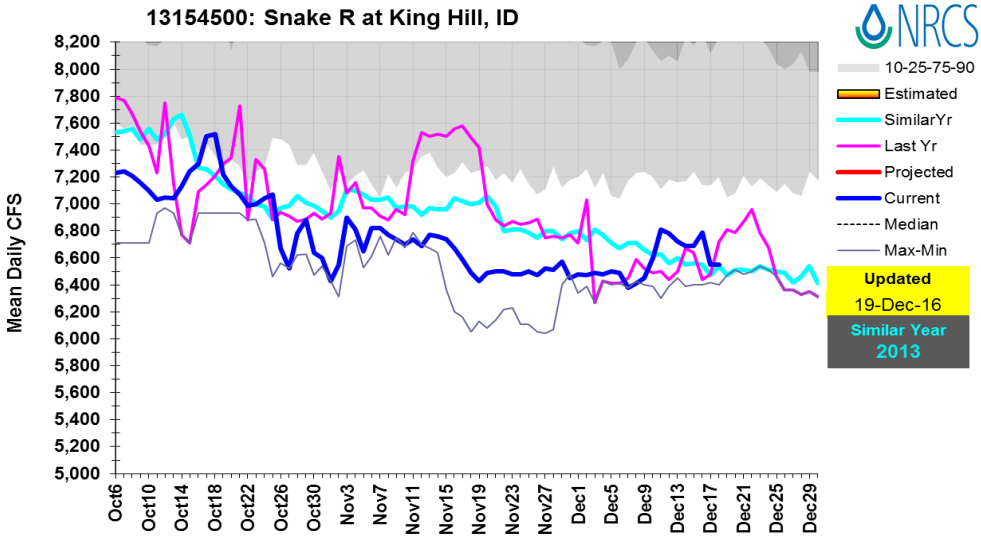
13154500: Snake R at King Hill, ID
NRCS
Mean Daily CFS
8,200
8,000
7,800
7,600
7,400
7,200
7,000
6,800
6,600
6,400
6,200
6,000
5,800
5,600
5,400
5,200
5,000
Oct6
Oct10
Oct14
Oct18
Oct22
Oct26
Oct30
Nov3
Nov7
Nov11
Nov15
Nov19
Nov23
Nov27
Dec1
Dec5
Dec9
Dec13
Dec17
Dec21
Dec25
Dec29
10-25-75-90
Estimated
SimilarYr
Last Yr
Projected
Current
Median
Max-Min
Updated
19-Dec-16
Similar Year
2013

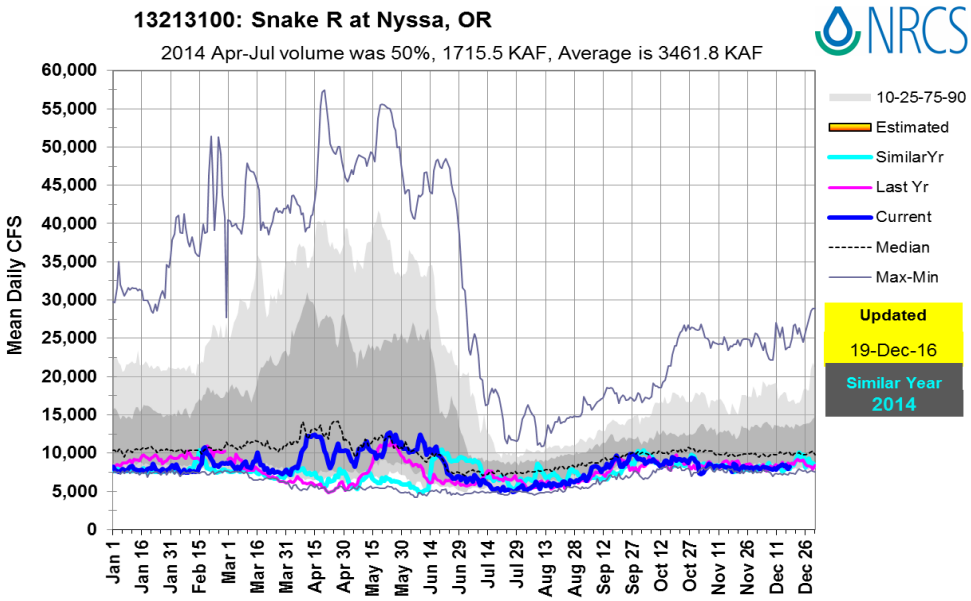
13213100: Snake R at Nyssa, OR
2014 Apr-Jul volume was 50%, 1715.5 KAF, Average is 3461.8 KAF
NRCS
Mean Daily CFS
60,000
55,000
50,000
45,000
40,000
35,000
30,000
25,000
20,000
15,000
10,000
5,000
0
Jan 1
Jan 16
Jan 31
Feb 15
Mar 1
Mar 16
Mar 31
Apr 15
Apr 30
May 15
May 30
Jun 14
Jun 29
Jul 14
Jul 29
Aug 13
Aug 28
Sep 12
Sep 27
Oct 12
Oct 27
Nov 11
Nov 26
Dec 11
Dec 26
10-25-75-90
Estimated
SimilarYr
Last Yr
Current
Median
Max-Min
Updated
19-Dec-16
Similar Year
2014

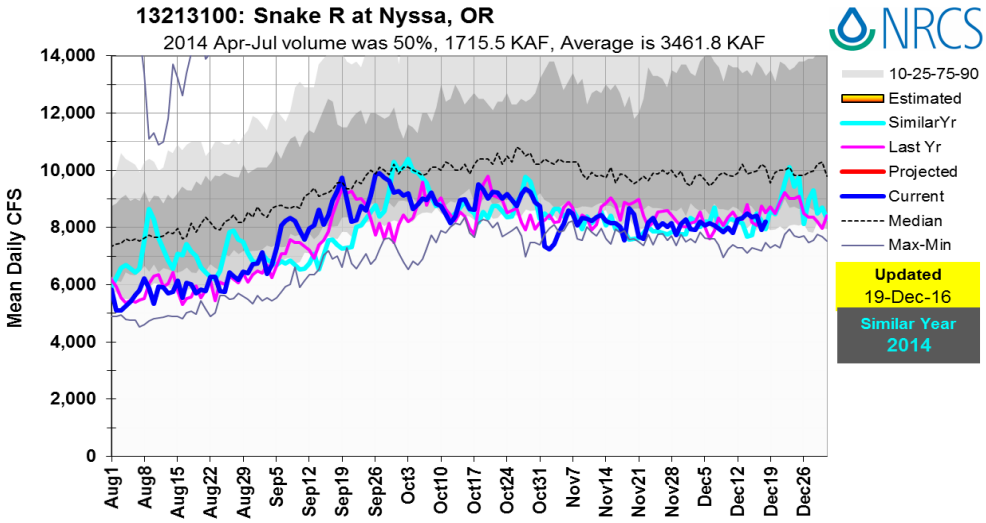
13213100: Snake R at Nyssa, OR
2014 Apr-Jul volume was 50%, 1715.5 KAF, Average is 3461.8 KAF
NRCS
Mean Daily CFS
14,000
12,000
10,000
8,000
6,000
4,000
2,000
0
Aug1
Aug8
Aug15
Aug22
Aug29
Sep5
Sep12
Sep19
Sep26
Oct3
Oct10
Oct17
Oct24
Oct31
Nov7
Nov14
Nov21
Nov28
Dec5
Dec12
Dec19
Dec26
10-25-75-90
Estimated
SimilarYr
Last Yr
Projected
Current
Median
Max-Min
Updated
19-Dec-16
Similar Year
2014

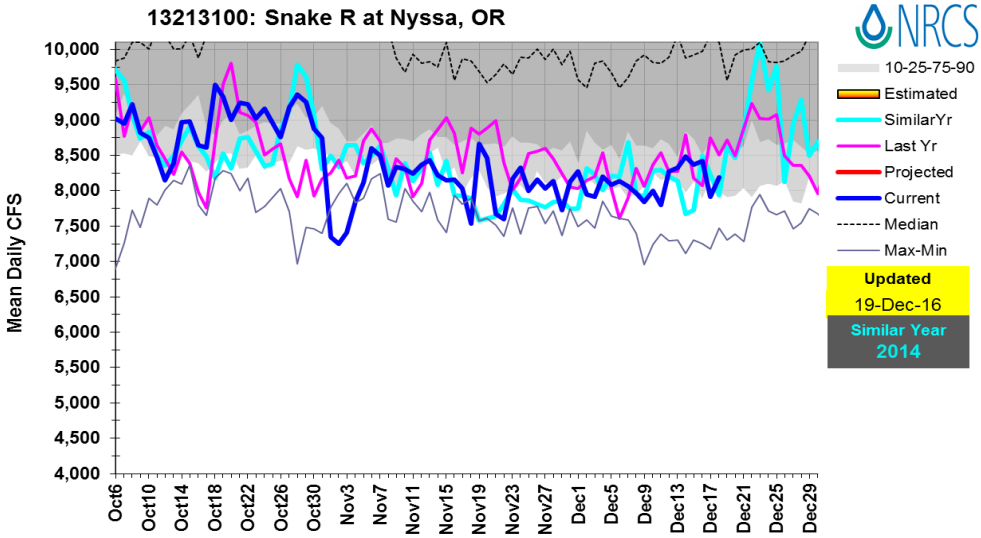
13213100: Snake R at Nyssa, OR
NRCS
Mean Daily CFS
10,000
9,500
9,000
8,500
8,000
7,500
7,000
6,500
6,000
5,500
5,000
4,500
4,000
Oct6
Oct10
Oct14
Oct18
Oct22
Oct26
Oct30
Nov3
Nov7
Nov11
Nov15
Nov19
Nov23
Nov27
Dec1
Dec5
Dec9
Dec13
Dec17
Dec21
Dec25
Dec29
10-25-75-90
Estimated
SimilarYr
Last Yr
Projected
Current
Median
Max-Min
Updated
19-Dec-16
Similar Year
2014

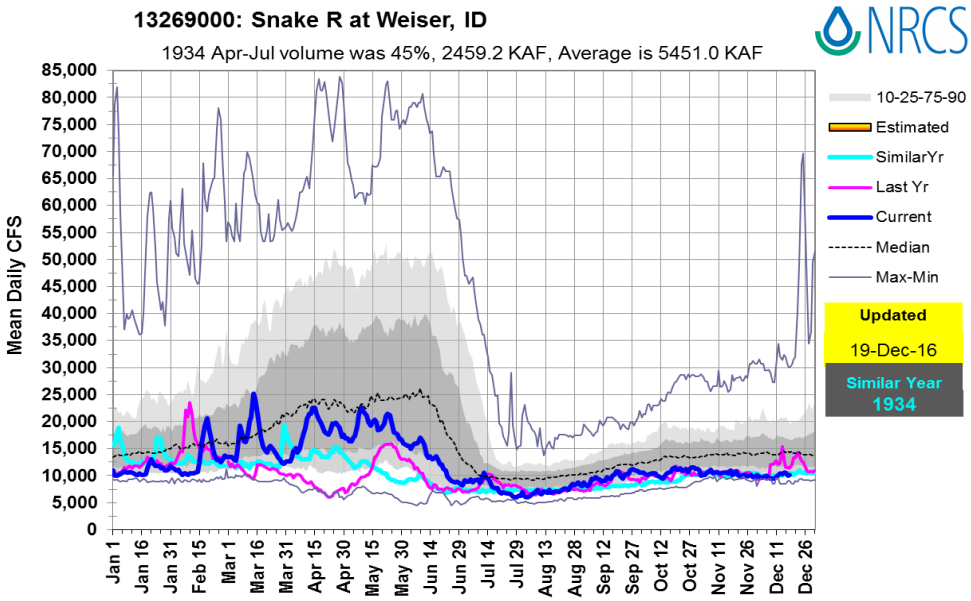
13269000: Snake R at Weiser, ID
1934 Apr-Jul volume was 45%, 2459.2 KAF, Average is 5451.0 KAF
NRCS
Mean Daily CFS
85,000
80,000
75,000
70,000
65,000
60,000
55,000
50,000
45,000
40,000
35,000
30,000
25,000
20,000
15,000
10,000
5,000
0
Jan 1
Jan 16
Jan 31
Feb 15
Mar 1
Mar 16
Mar 31
Apr 15
Apr 30
May 15
May 30
Jun 14
Jun 29
Jul 14
Jul 29
Aug 13
Aug 28
Sep 12
Sep 27
Oct 12
Oct 27
Nov 11
Nov 26
Dec 11
Dec 26
10-25-75-90
Estimated
SimilarYr
Last Yr
Current
Median
Max-Min
Updated
19-Dec-16
Similar Year
1934

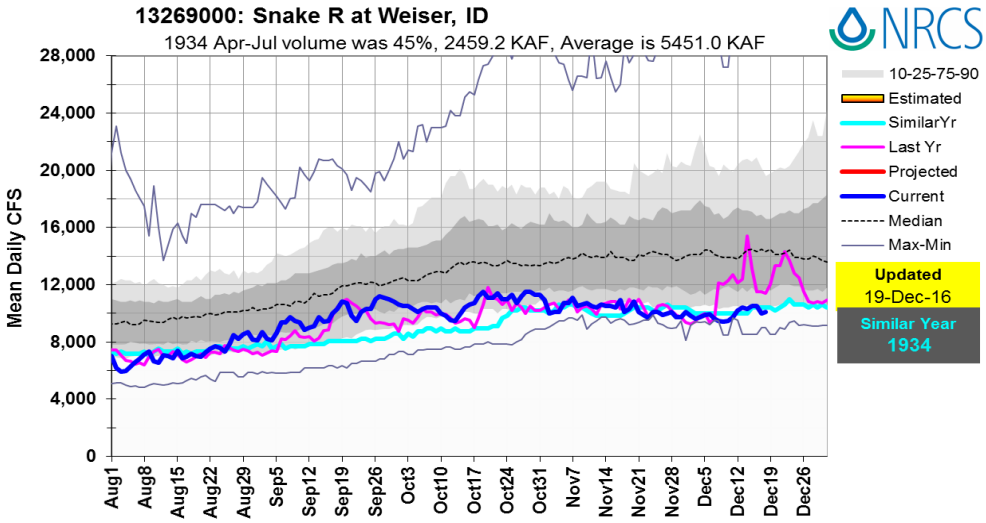
13269000: Snake R at Weiser, ID
1934 Apr-Jul volume was 45%, 2459.2 KAF, Average is 5451.0 KAF
NRCS
Mean Daily CFS
28,000
24,000
20,000
16,000
12,000
8,000
4,000
0
Aug1
Aug8
Aug15
Aug22
Aug29
Sep5
Sep12
Sep19
Sep26
Oct3
Oct10
Oct17
Oct24
Oct31
Nov7
Nov14
Nov21
Nov28
Dec5
Dec12
Dec19
Dec26
10-25-75-90
Estimated
SimilarYr
Last Yr
Projected
Current
Median
Max-Min
Updated
19-Dec-16
Similar Year
1934

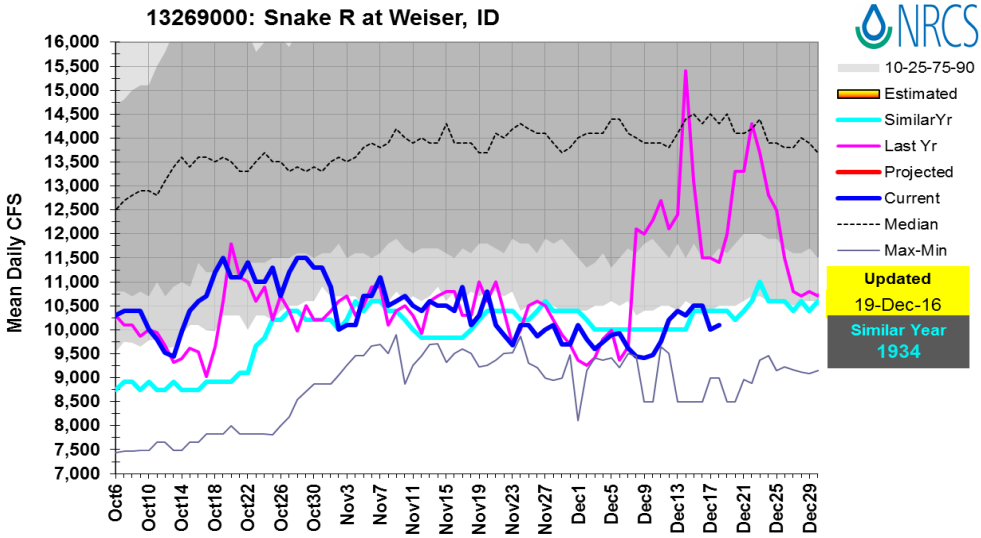
13269000: Snake R at Weiser, ID
NRCS
Mean Daily CFS
16,000
15,500
15,000
14,500
14,000
13,500
13,000
12,500
12,000
11,500
11,000
10,500
10,000
9,500
9,000
8,500
8,000
7,500
7,000
Oct6
Oct10
Oct14
Oct18
Oct22
Oct26
Oct30
Nov3
Nov7
Nov11
Nov15
Nov19
Nov23
Nov27
Dec1
Dec5
Dec9
Dec13
Dec17
Dec21
Dec25
Dec29
10-25-75-90
Estimated
SimilarYr
Last Yr
Projected
Current
Median
Max-Min
Updated
19-Dec-16
Similar Year
1934

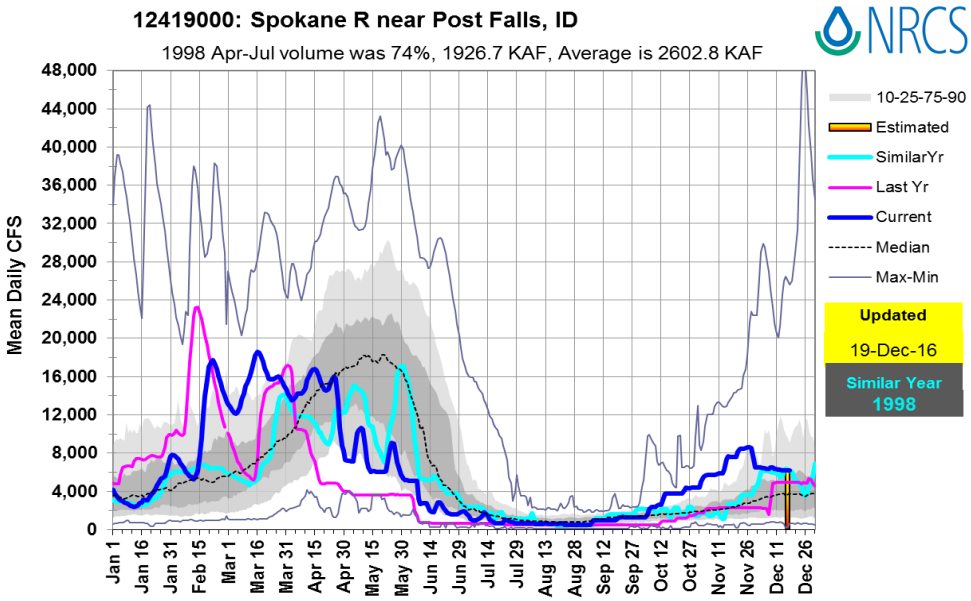
12419000: Spokane R near Post Falls, ID
1998 Apr-Jul volume was 74%, 1926.7 KAF, Average is 2602.8 KAF
NRCS
Mean Daily CFS
48,000
44,000
40,000
36,000
32,000
28,000
24,000
20,000
16,000
12,000
8,000
4,000
0
Jan 1
Jan 16
Jan 31
Feb 15
Mar 1
Mar 16
Mar 31
Apr 15
Apr 30
May 15
May 30
Jun 14
Jun 29
Jul 14
Jul 29
Aug 13
Aug 28
Sep 12
Sep 27
Oct 12
Oct 27
Nov 11
Nov 26
Dec 11
Dec 26
10-25-75-90
Estimated
SimilarYr
Last Yr
Current
Median
Max-Min
Updated
19-Dec-16
Similar Year
1998

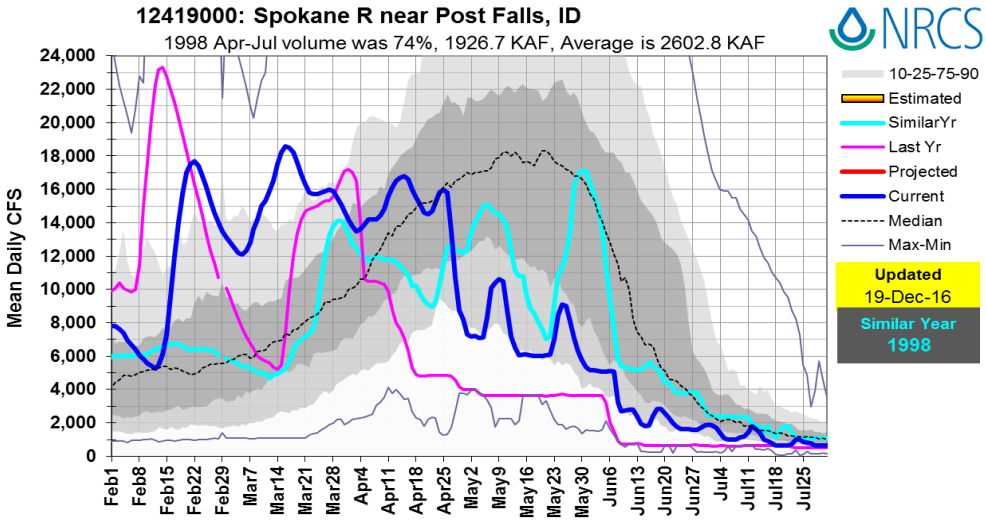
12419000: Spokane R near Post Falls, ID
1998 Apr-Jul volume was 74%, 1926.7 KAF, Average is 2602.8 KAF
NRCS
Mean Daily CFS
24,000
22,000
20,000
18,000
16,000
14,000
12,000
10,000
8,000
6,000
4,000
2,000
0
Feb1
Feb8
Feb15
Feb22
Feb29
Mar7
Mar14
Mar21
Mar28
Apr4
Apr11
Apr18
Apr25
May2
May9
May16
May23
May30
Jun6
Jun13
Jun20
Jun27
Jul4
Jul11
Jul18
Jul25
10-25-75-90
Estimated
SimilarYr
Last Yr
Projected
Current
Median
Max-Min
Updated
19-Dec-16
Similar Year
1998

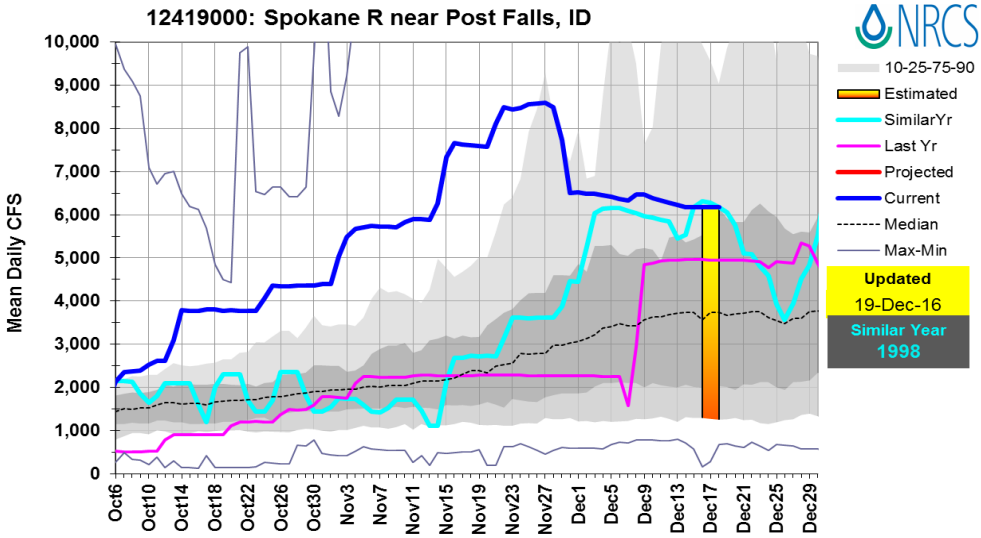
12419000: Spokane R near Post Falls, ID
NRCS
Mean Daily CFS
10,000
9,000
8,000
7,000
6,000
5,000
4,000
3,000
2,000
1,000
0
Oct6
Oct10
Oct14
Oct18
Oct22
Oct26
Oct30
Nov3
Nov7
Nov11
Nov15
Nov19
Nov23
Nov27
Dec1
Dec5
Dec9
Dec13
Dec17
Dec21
Dec25
Dec29
10-25-75-90
Estimated
SimilarYr
Last Yr
Projected
Current
Median
Max-Min
Updated
19-Dec-16
Similar Year
1998

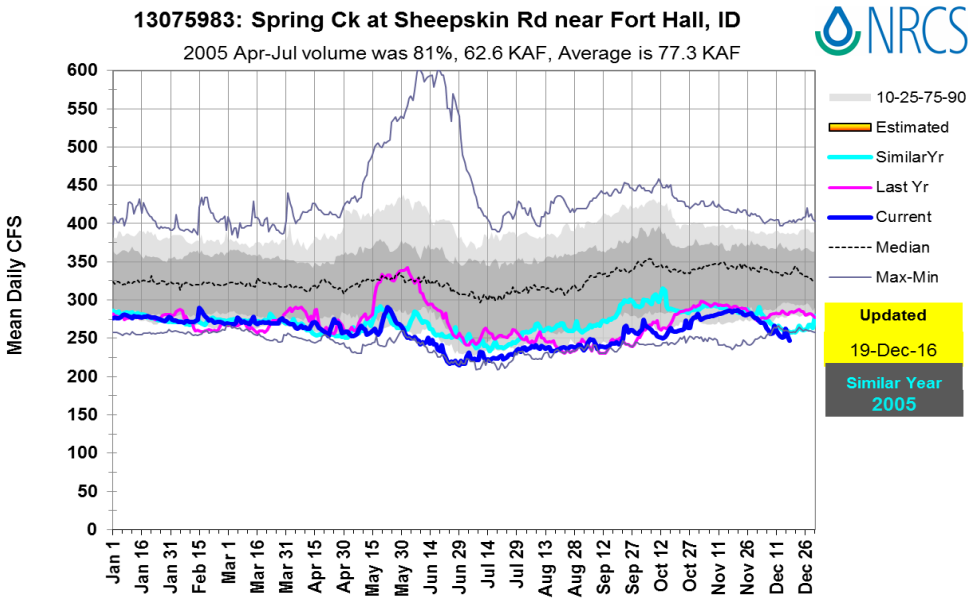
13075983: Spring Ck at Sheepskin Rd near Fort Hall, ID
2005 Apr-Jul volume was 81%, 62.6 KAF, Average is 77.3 KAF
NRCS
Mean Daily CFS
600
550
500
450
400
350
300
250
200
150
100
50
0
Jan 1
Jan 16
Jan 31
Feb 15
Mar 1
Mar 16
Mar 31
Apr 15
Apr 30
May 15
May 30
Jun 14
Jun 29
Jul 14
Jul 29
Aug 13
Aug 28
Sep 12
Sep 27
Oct 12
Oct 27
Nov 11
Nov 26
Dec 11
Dec 26
10-25-75-90
Estimated
SimilarYr
Last Yr
Current
Median
Max-Min
Updated
19-Dec-16
Similar Year
2005

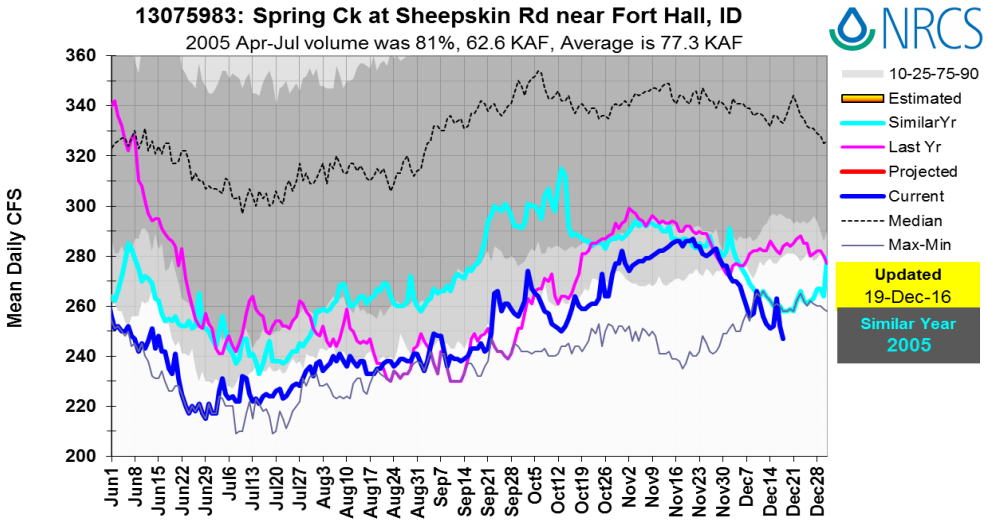
13075983: Spring Ck at Sheepskin Rd near Fort Hall, ID
2005 Apr-Jul volume was 81%, 62.6 KAF, Average is 77.3 KAF
NRCS
Mean Daily CFS
360
340
320
300
280
260
240
220
200
Jun1
Jun8
Jun15
Jun22
Jun29
Jul6
Jul13
Jul20
Jul27
Aug3
Aug10
Aug17
Aug24
Aug31
Sep7
Sep14
Sep21
Sep28
Oct5
Oct12
Oct19
Oct26
Nov2
Nov9
Nov16
Nov23
Nov30
Dec7
Dec14
Dec21
Dec28
10-25-75-90
Estimated
SimilarYr
Last Yr
Projected
Current
Median
Max-Min
Updated
19-Dec-16
Similar Year
2005

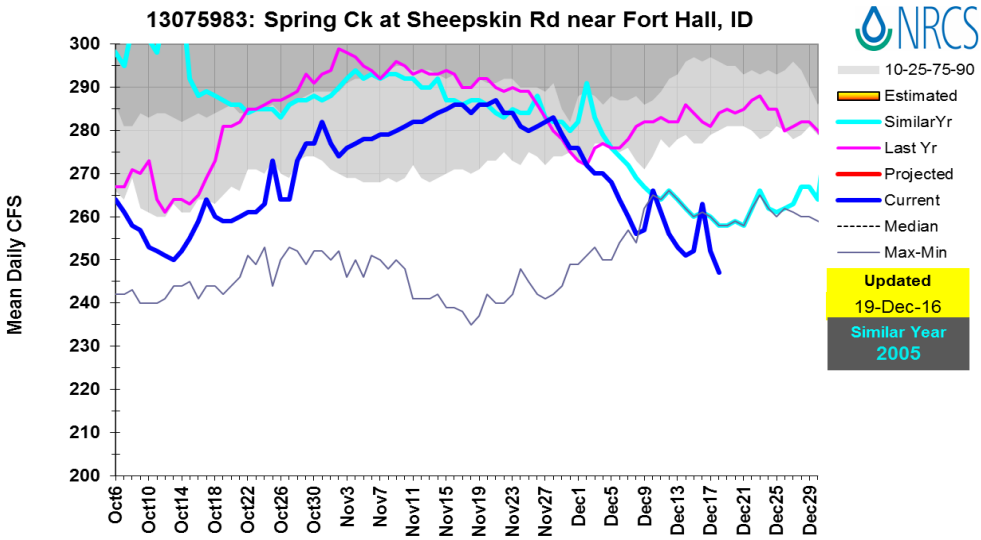
13075983: Spring Ck at Sheepskin Rd near Fort Hall, ID
NRCS
Mean Daily CFS
300
290
280
270
260
250
240
230
220
210
200
Oct6
Oct10
Oct14
Oct18
Oct22
Oct26
Oct30
Nov3
Nov7
Nov11
Nov15
Nov19
Nov23
Nov27
Dec1
Dec5
Dec9
Dec13
Dec17
Dec21
Dec25
Dec29
10-25-75-90
Estimated
SimilarYr
Last Yr
Projected
Current
Median
Max-Min
Updated
19-Dec-16
Similar Year
2005

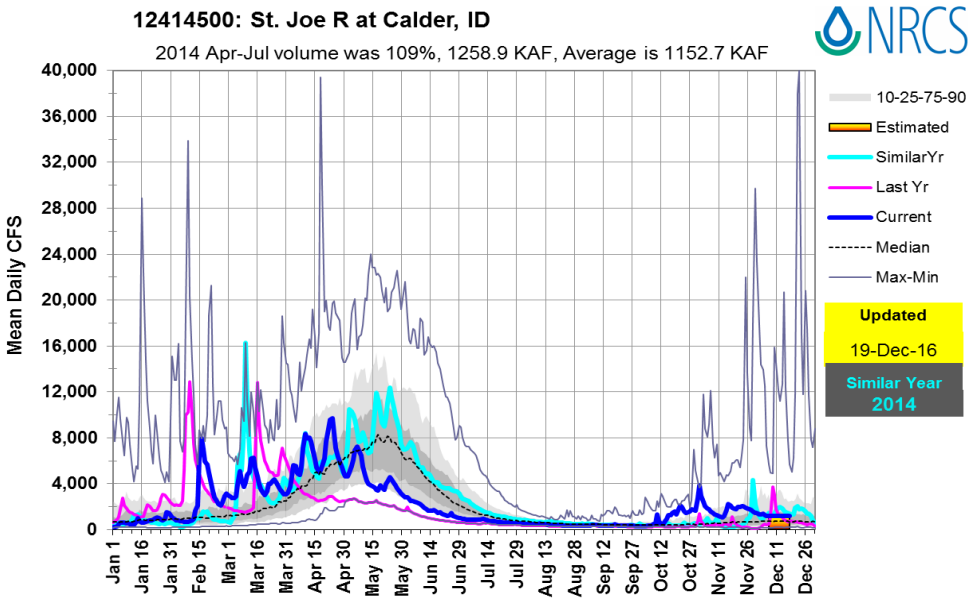
12414500: St. Joe R at Calder, ID
2014 Apr-Jul volume was 109%, 1258.9 KAF, Average is 1152.7 KAF
NRCS
Mean Daily CFS
40,000
36,000
32,000
28,000
24,000
20,000
16,000
12,000
8,000
4,000
0
Jan 1
Jan 16
Jan 31
Feb 15
Mar 1
Mar 16
Mar 31
Apr 15
Apr 30
May 15
May 30
Jun 14
Jun 29
Jul 14
Jul 29
Aug 13
Aug 28
Sep 12
Sep 27
Oct 12
Oct 27
Nov 11
Nov 26
Dec 11
Dec 26
10-25-75-90
Estimated
SimilarYr
Last Yr
Current
Median
Max-Min
Updated
19-Dec-16
Similar Year
2014

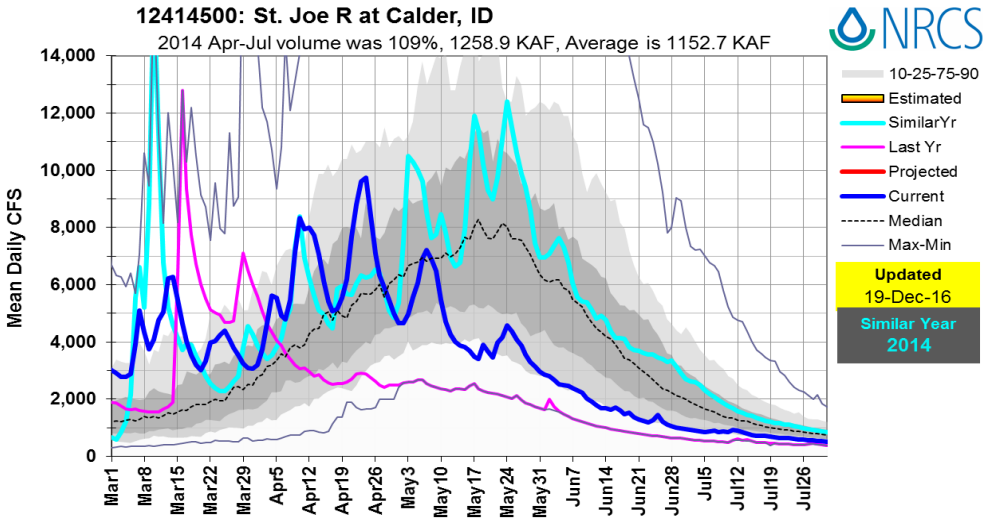
12414500: St. Joe R at Calder, ID
2014 Apr-Jul volume was 109%, 1258.9 KAF, Average is 1152.7 KAF
NRCS
Mean Daily CFS
14,000
12,000
10,000
8,000
6,000
4,000
2,000
0
Mar1
Mar8
Mar15
Mar22
Mar29
Apr5
Apr12
Apr19
Apr26
May3
May10
May17
May24
May31
Jun7
Jun14
Jun21
Jun28
Jul5
Jul12
Jul19
Jul26
10-25-75-90
Estimated
SimilarYr
Last Yr
Projected
Current
Median
Max-Min
Updated
19-Dec-16
Similar Year
2014

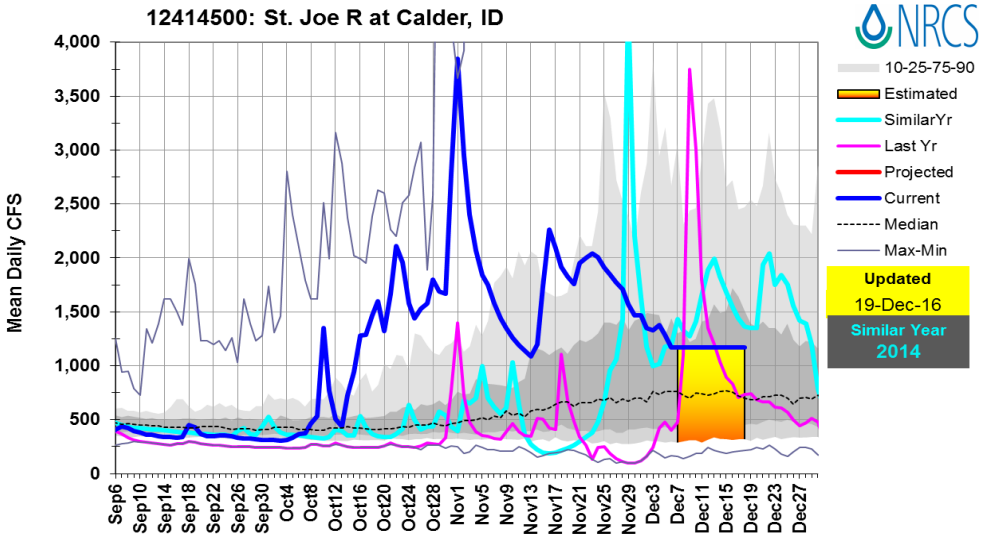
12414500: St. Joe R at Calder, ID
NRCS
Mean Daily CFS
4,000
3,500
3,000
2,500
2,000
1,500
1,000
500
0
Sep6
Sep10
Sep14
Sep18
Sep22
Sep26
Sep30
Oct4
Oct8
Oct12
Oct16
Oct20
Oct24
Oct28
Nov1
Nov5
Nov9
Nov13
Nov17
Nov21
Nov25
Nov29
Dec3
Dec7
Dec11
Dec15
Dec19
Dec23
Dec27
10-25-75-90
Estimated
SimilarYr
Last Yr
Projected
Current
Median
Max-Min
Updated
19-Dec-16
Similar Year
2014

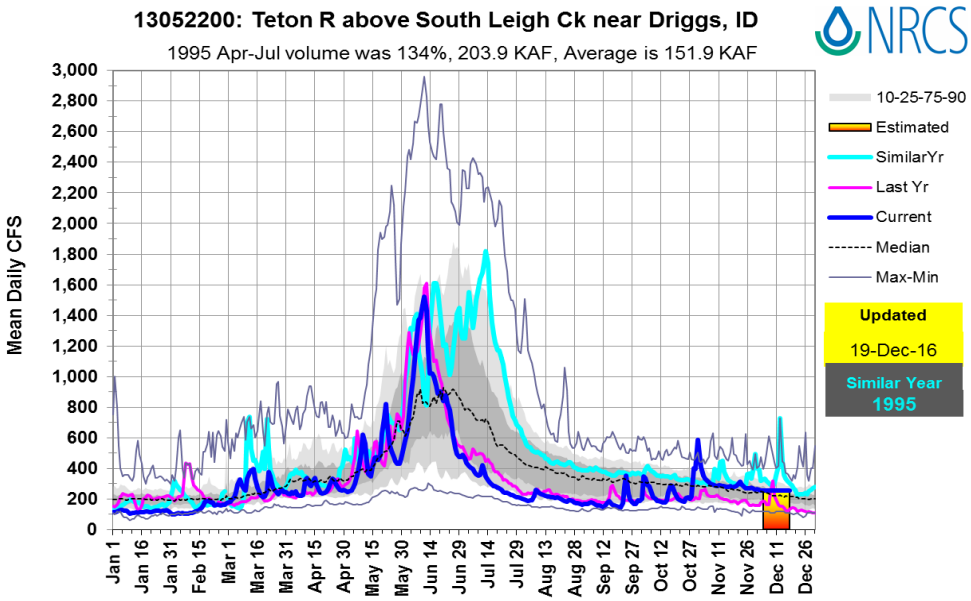
13052200: Teton R above South Leigh Ck near Driggs, ID
1995 Apr-Jul volume was 134%, 203.9 KAF, Average is 151.9 KAF
NRCS
Mean Daily CFS
10-25-75-90
Estimated
SimilarYr
Last Yr
Current
Median
Max-Min
Updated
19-Dec-16
Similar Year
1995

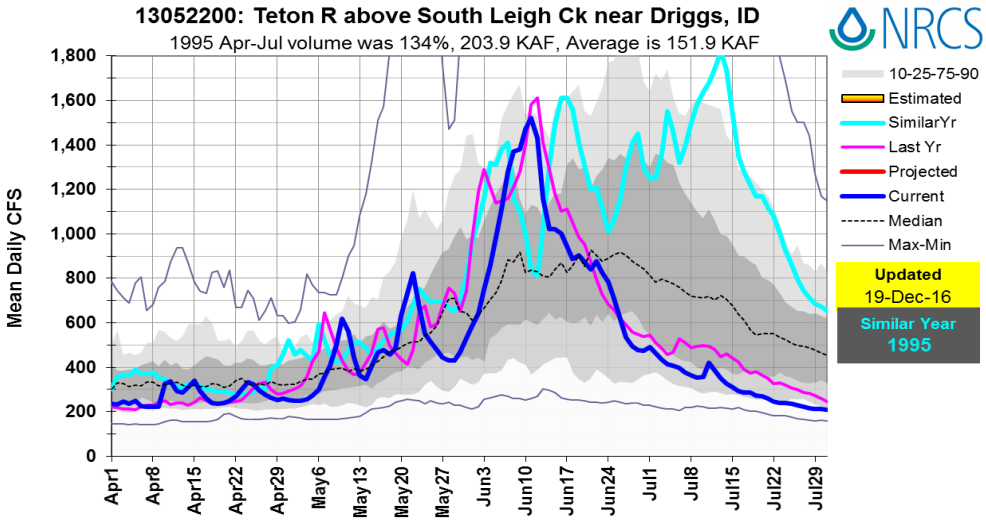
13052200: Teton R above South Leigh Ck near Driggs, ID
1995 Apr-Jul volume was 134%, 203.9 KAF, Average is 151.9 KAF
NRCS
Mean Daily CFS
10-25-75-90
Estimated
SimilarYr
Last Yr
Projected
Current
Median
Max-Min
Updated
19-Dec-16
Similar Year
1995

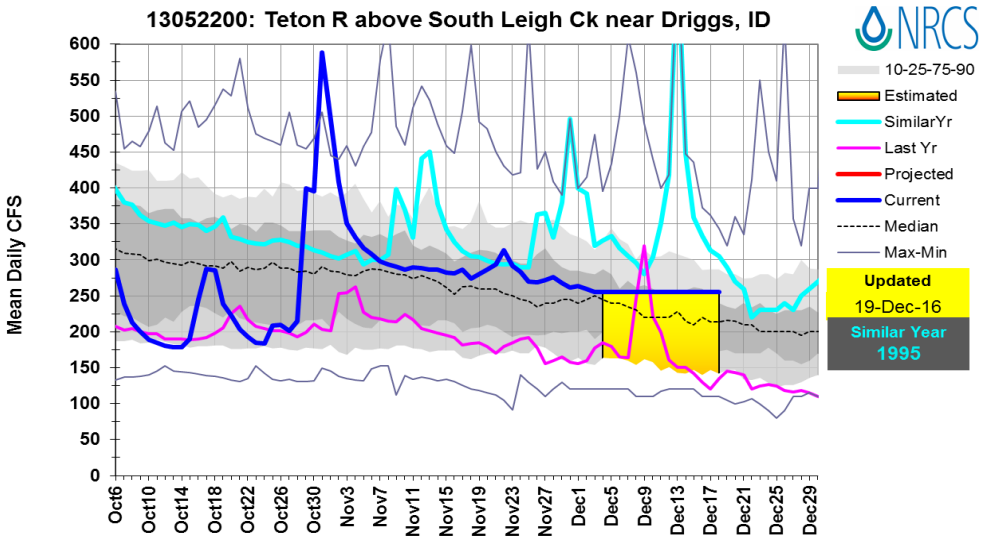
13052200: Teton R above South Leigh Ck near Driggs, ID
NRCS
Mean Daily CFS
10-25-75-90
Estimated
SimilarYr
Last Yr
Projected
Current
Median
Max-Min
Updated
19-Dec-16
Similar Year
1995

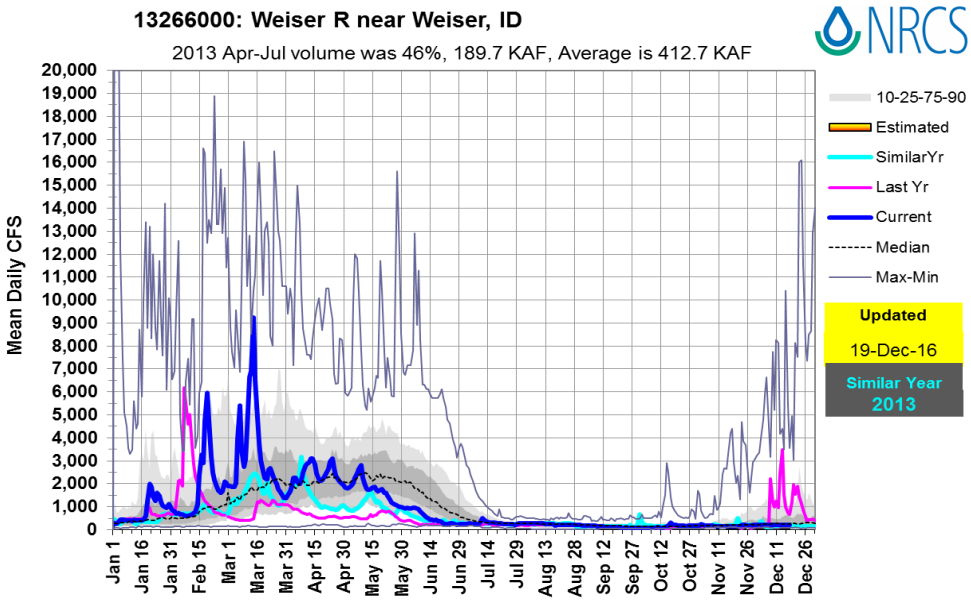
13266000: Weiser R near Weiser, ID
2013 Apr-Jul volume was 46%, 189.7 KAF, Average is 412.7 KAF
NRCS
Mean Daily CFS
10-25-75-90
Estimated
SimilarYr
Last Yr
Current
Median
Max-Min
Updated
19-Dec-16
Similar Year
2013

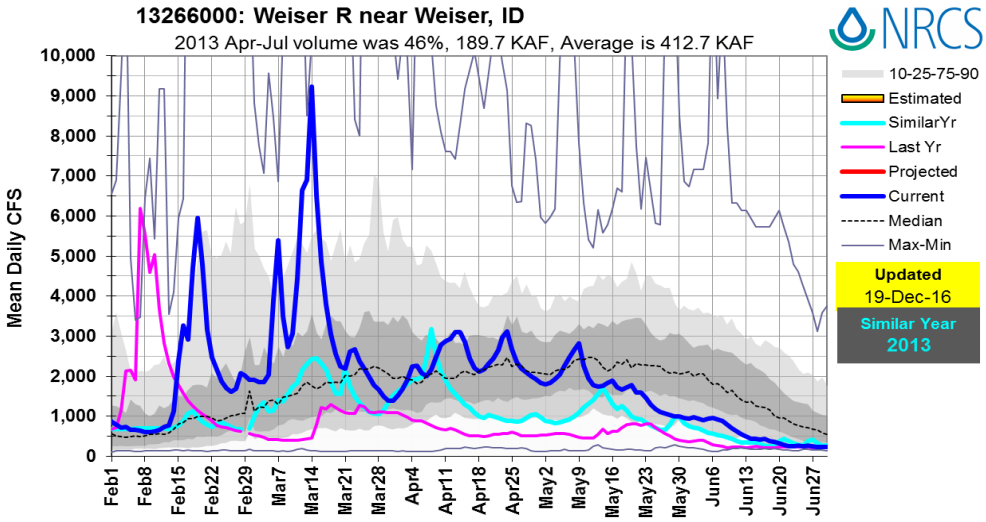
13266000: Weiser R near Weiser, ID
2013 Apr-Jul volume was 46%, 189.7 KAF, Average is 412.7 KAF
NRCS
Mean Daily CFS
10-25-75-90
Estimated
SimilarYr
Last Yr
Projected
Current
Median
Max-Min
Updated
19-Dec-16
Similar Year
2013

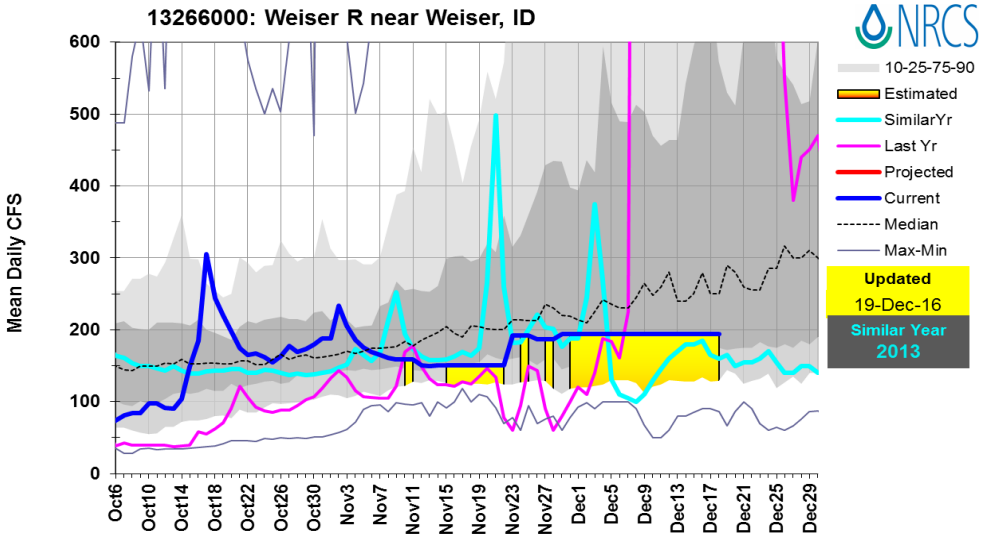
13266000: Weiser R near Weiser, ID
NRCS
Mean Daily CFS
10-25-75-90
Estimated
SimilarYr
Last Yr
Projected
Current
Median
Max-Min
Updated
19-Dec-16
Similar Year
2013