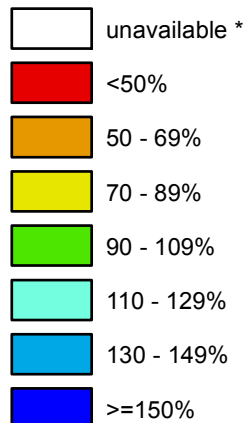


# Oregon SNOTEL Water Year (Oct 1) to Date Precipitation % of Normal

Jul 19, 2018

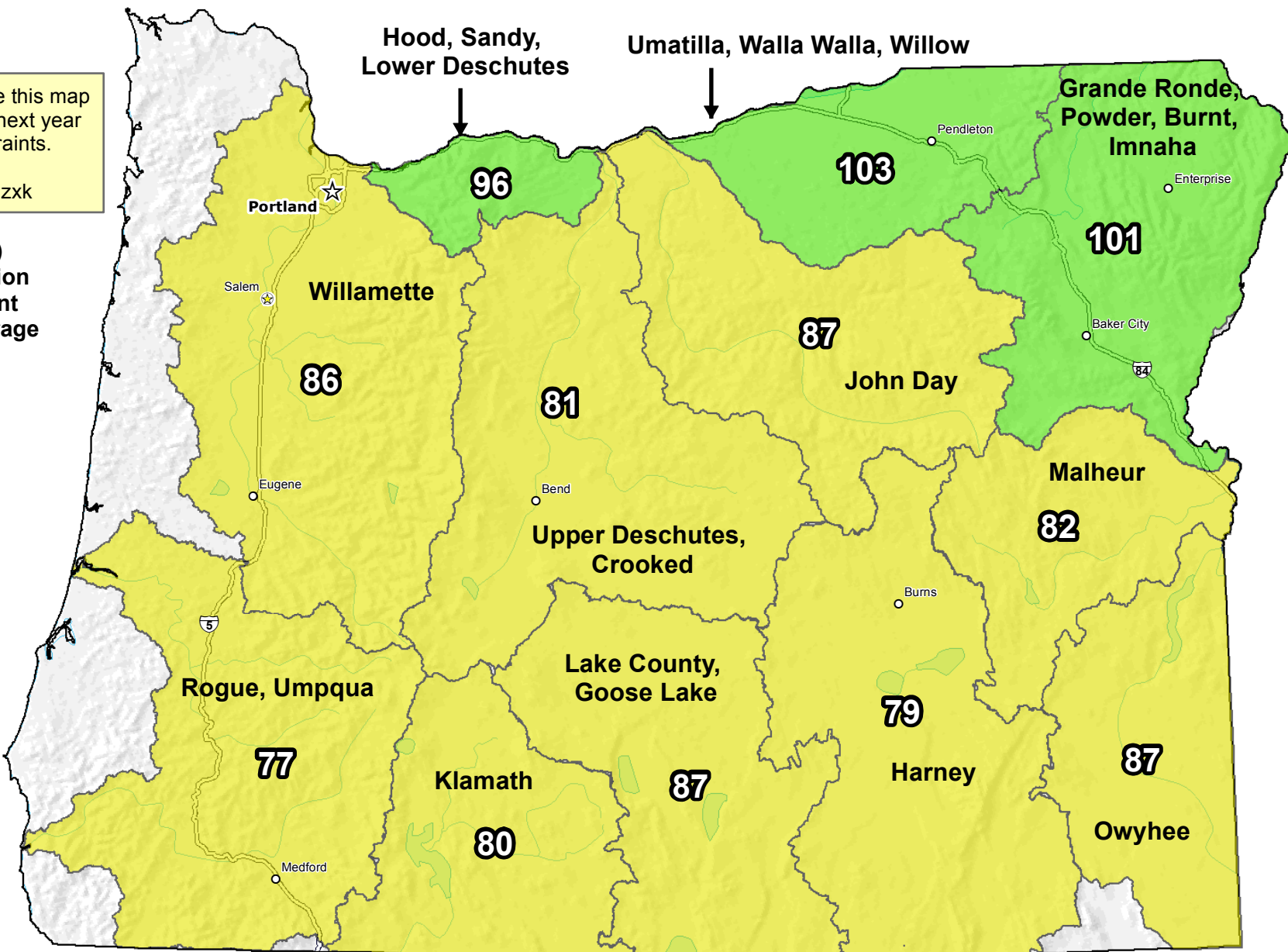
Notice: We anticipate this map will not be available next year due to staffing constraints. Alternate maps: <https://go.usa.gov/xnzxk>

Water Year (Oct 1) to Date Precipitation Basin-wide Percent of 1981-2010 Average




\* Data unavailable at time of posting or measurement is not representative at this time of year

Provisional Data  
Subject to Revision



The water year to date precipitation percent of normal represents the accumulated precipitation found at selected SNOTEL sites in or near the basin compared to the average value for those sites on this day. Data based on the first reading of the day (typically 00:00).



Prepared by:  
USDA/NRCS National Water and Climate Center  
Portland, Oregon  
<http://www.wcc.nrcs.usda.gov>