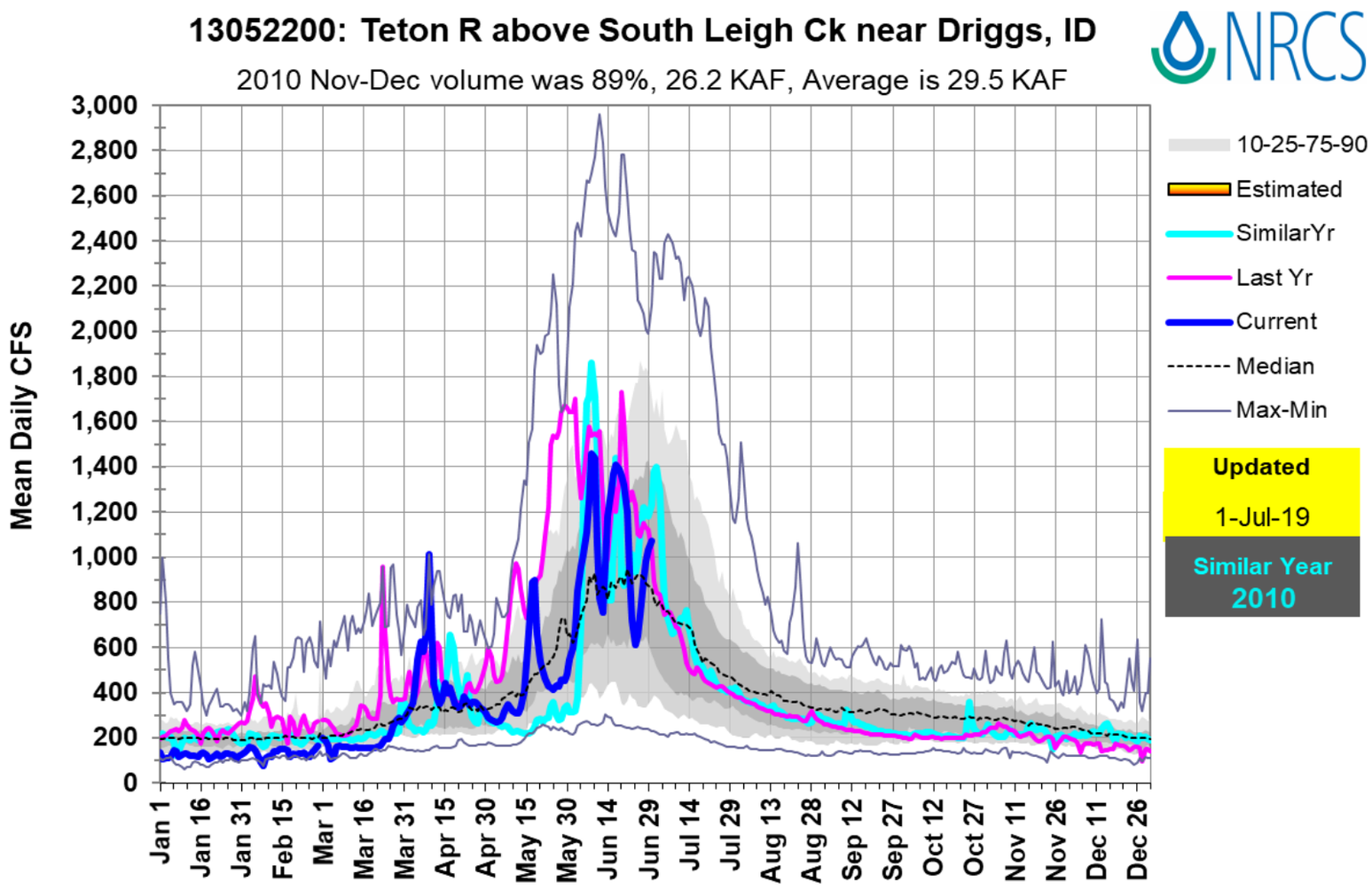
13052200: Teton R above South Leigh Ck near Driggs, ID
2010 Nov-Dec volume was 89%, 26.2 KAF, Average is 29.5 KAF
NRCS
Mean Daily CFS
3,000
2,800
2,600
2,400
2,200
2,000
1,800
1,600
1,400
1,200
1,000
800
600
400
200
0
Jan 1
Jan 16
Jan 31
Feb 15
Mar 1
Mar 16
Mar 31
Apr 15
Apr 30
May 15
May 30
Jun 14
Jun 29
Jul 14
Jul 29
Aug 13
Aug 28
Sep 12
Sep 27
Oct 12
Oct 27
Nov 11
Nov 26
Dec 11
Dec 26
10-25-75-90
Estimated
SimilarYr
Last Yr
Current
Median
Max-Min
Updated
1-Jul-19
Similar Year
2010

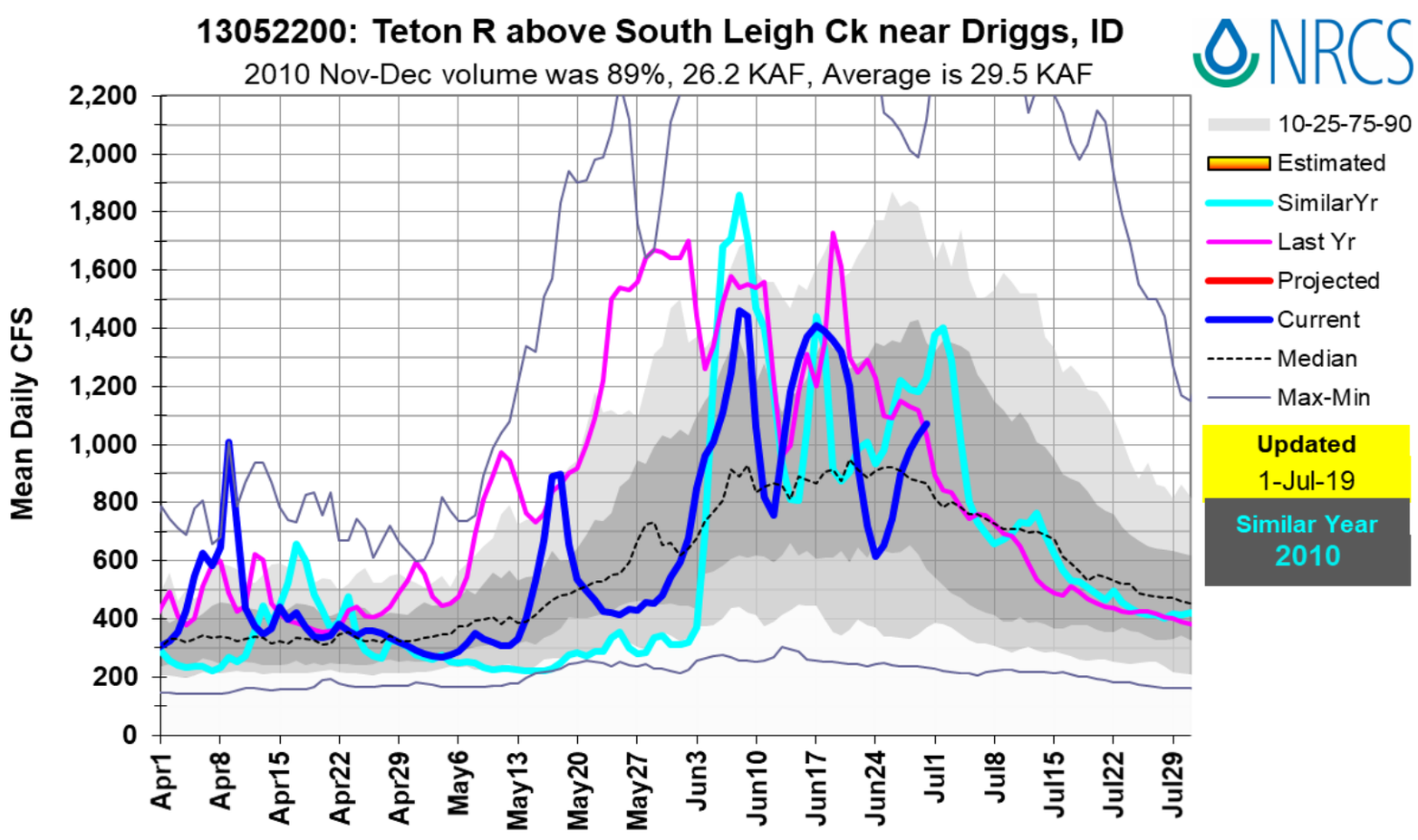
13052200: Teton R above South Leigh Ck near Driggs, ID
2010 Nov-Dec volume was 89%, 26.2 KAF, Average is 29.5 KAF
NRCS
Mean Daily CFS
2,200
2,000
1,800
1,600
1,400
1,200
1,000
800
600
400
200
0
Apr1
Apr8
Apr15
Apr22
Apr29
May6
May13
May20
May27
Jun3
Jun10
Jun17
Jun24
Jul1
Jul8
Jul15
Jul22
Jul29
10-25-75-90
Estimated
SimilarYr
Last Yr
Projected
Current
Median
Max-Min
Updated
1-Jul-19
Similar Year
2010

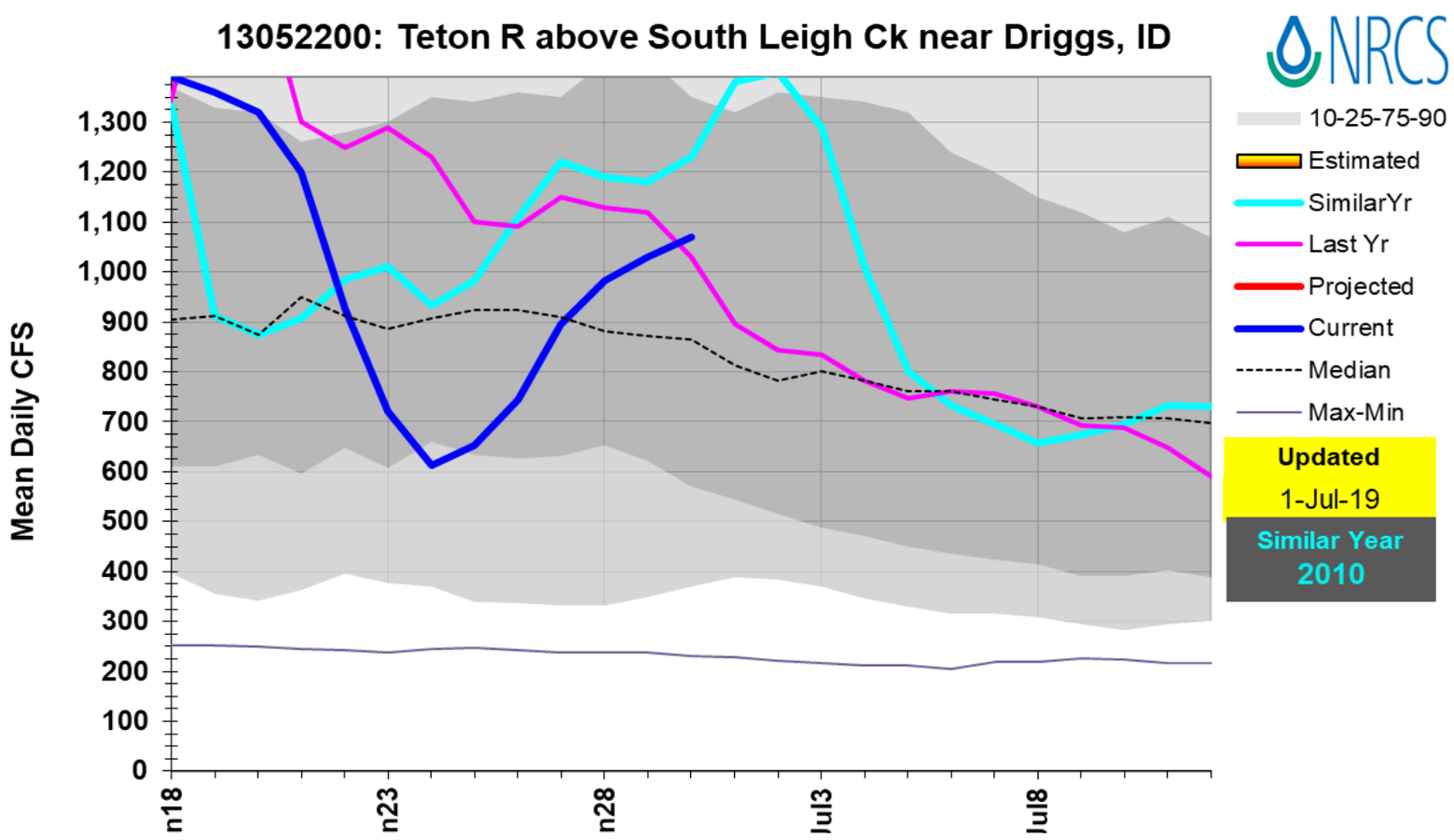
13052200: Teton R above South Leigh Ck near Driggs, ID
NRCS
Mean Daily CFS
1,300
1,200
1,100
1,000
900
800
700
600
500
400
300
200
100
0
n18
n23
n28
Jul3
Jul8
10-25-75-90
Estimated
SimilarYr
Last Yr
Projected
Current
Median
Max-Min
Updated
1-Jul-19
Similar Year
2010

Ju

Ju

Ju

J

J